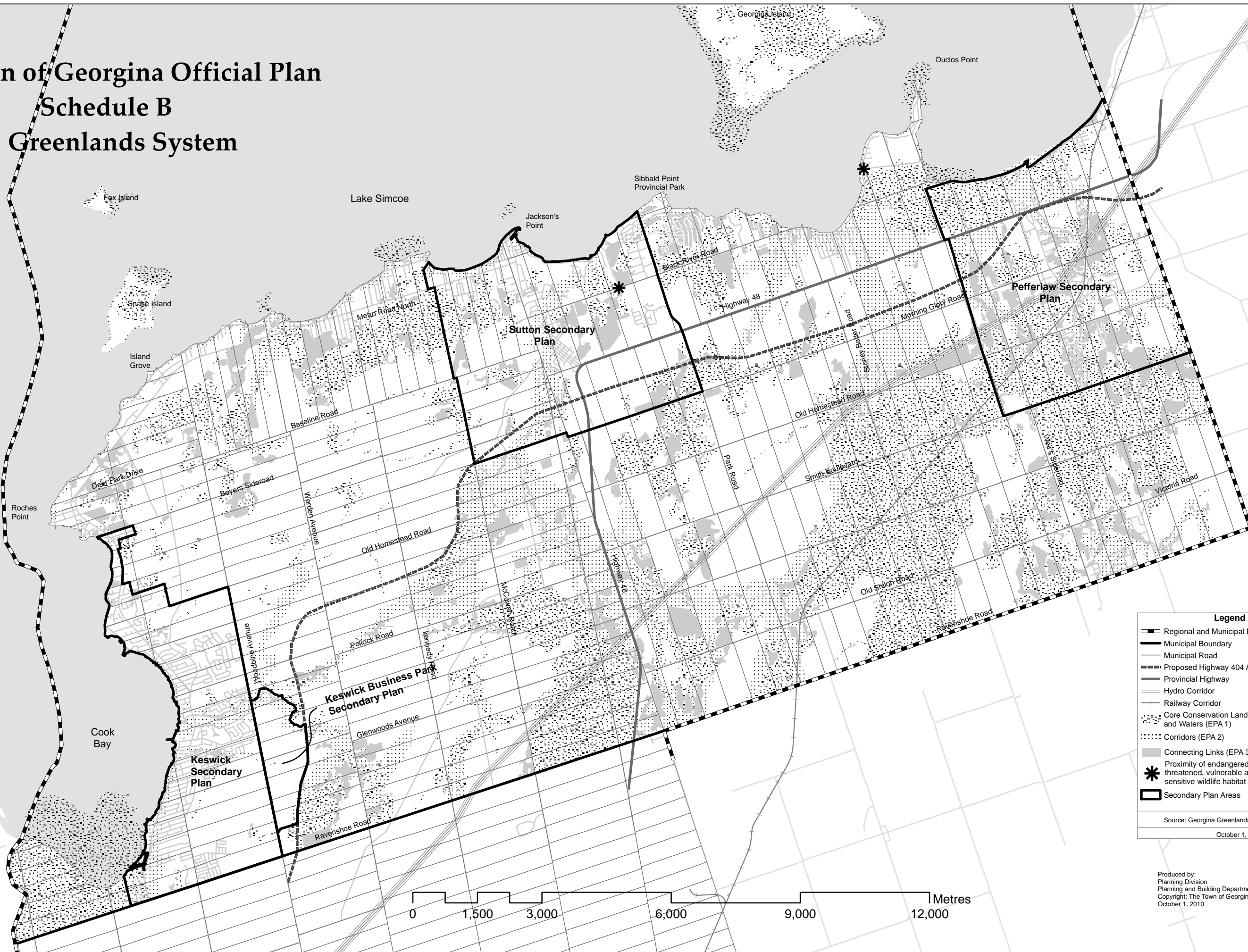


Town of Georgina Official Plan

Schedule B

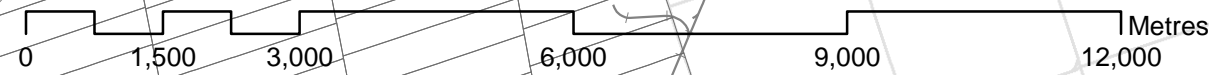
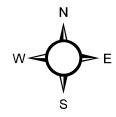
Greenlands System



Legend

- Regional and Municipal Boundary
- Municipal Boundary
- Municipal Road
- Proposed Highway 404 Alignment
- Provincial Highway
- Hydro Corridor
- Railway Corridor
- Core Conservation Lands and Waters (EPA 1)
- Corridors (EPA 2)
- Connecting Links (EPA 3)
- Proximity of endangered, threatened, vulnerable and sensitive wildlife habitat
- Secondary Plan Areas

Source: Georgina Greenlands System Study, 1996
October 1, 2010



Produced by:
Planning Division
Planning and Building Department
Copyright: The Town of Georgina
October 1, 2010

