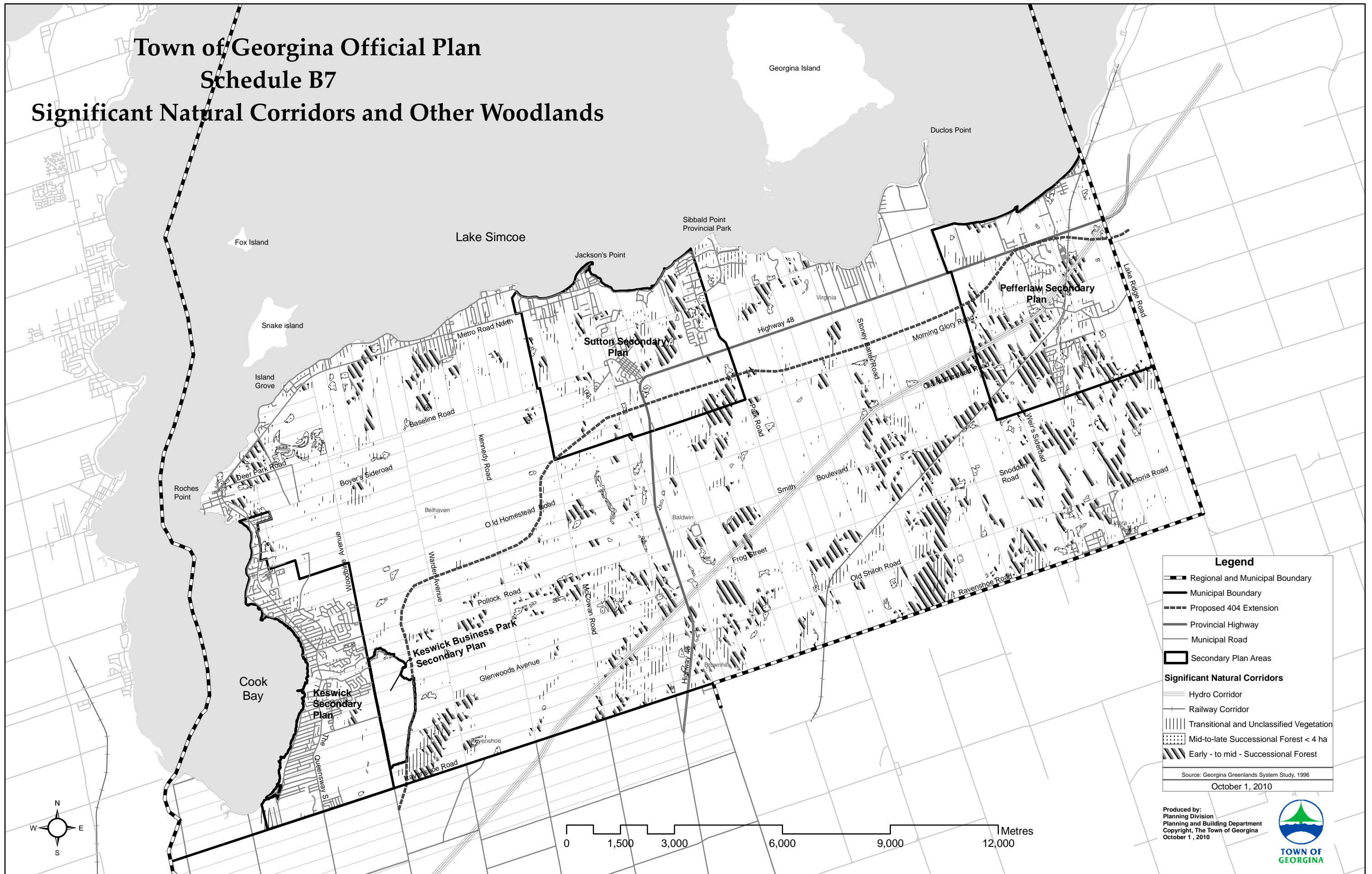


# Town of Georgina Official Plan Schedule B7 Significant Natural Corridors and Other Woodlands



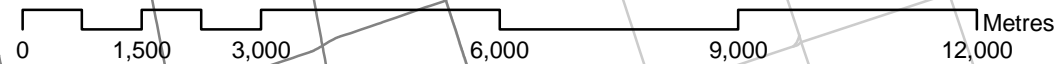
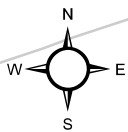
**Legend**

- Regional and Municipal Boundary
- Municipal Boundary
- Proposed 404 Extension
- Provincial Highway
- Municipal Road
- Secondary Plan Areas

**Significant Natural Corridors**

- Hydro Corridor
- Railway Corridor
- Transitional and Unclassified Vegetation
- Mid-to-late Successional Forest < 4 ha
- Early - to mid - Successional Forest

Source: Georgina Greenlands System Study, 1996  
October 1, 2010



Produced by:  
Planning and Building Department  
Copyright, The Town of Georgina  
October 1, 2010

