

THE TOWN OF GEORGINA FIRE ROUTE APPLICATION PACKAGE


ALL REQUESTS FOR DESIGNATION OF A FIRE ROUTE UNDER THE TERMS OF BY-LAW NO. 2002-0046(TR-1) TO REGULATE TRAFFIC AND TO GOVERN AND CONTROL THE PARKING OF VEHICLES IN THE TOWN OF GEORGINA SHALL BE SUBMITTED TO THE BY-LAW OFFICE BY THE PROPERTY OWNER IN WRITING ON THE ACCOMPANYING APPLICATION FORM.

UPON THE APPROVAL OF THE LOCATION AND DESIGNATION OF THE FIRE ROUTE BY THE TOWN FIRE CHIEF OR HIS DESIGNATE, THE APPLICATION WILL BE REFERRED TO THE DEPARTMENT OF PUBLIC WORKS FOR PREPARATION OF A REPORT TO TOWN COUNCIL TO HAVE THE LOCATION INCLUDED IN THE TRAFFIC AND PARKING BY-LAW.

UPON THE APPROVAL OF THE FIRE ROUTE BY TOWN COUNCIL, THE APPLICATION WILL THEN BE RETURNED TO THE BY-LAW OFFICE WHO SHALL NOTIFY THE PROPERTY OWNER TO INSTALL ALL REQUIRED FIRE ROUTE SIGNS UNDER THE DIRECTION OF THE FIRE DEPARTMENT.

ENFORCEMENT OF THE BY-LAW WITH RESPECT TO INSTALLATION AND MAINTENANCE OF THE FIRE ROUTE INCLUDING SIGNAGE AND THE ILLEGAL PARKING OF VEHICLES THEREON SHALL BE ADMINISTERED BY THE STAFF OF THE BY-LAW ENFORCEMENT UNIT.

FOR INFORMATION REGARDING LOCATION OF DESIGNATED FIRE ROUTES AND/OR APPROPRIATE FIRE ROUTE SIGN LOCATIONS PLEASE CONTACT THE FIRE PREVENTION OFFICER AT (905) 476-5167.



TOWN OF GEORGINA

26557 Civic Centre Rd., R.R. #2, Keswick, Ontario L4P 3G1

To: Fire Route Applicants

Please find attached an Application Package for the designation of a Fire Access Route as required by the Town of Georgina Parking and Traffic Control By-law 2002-0046(TR-1), as amended.

The Application Package consists of:

1. An Application form which is to be completed in full and returned to this office.
2. Detailed installation guidelines.
3. A sample plan.
4. A blank page on which to draw your Fire Access Route Plan.
5. Examples of acceptable signs.

Using the sample plan as a guide, a drawing is to be included which indicates the building outline, principal entrances, fire hydrants, fire siamese connections, fire access route, parking which abuts the fire access route as well at the municipal street and the municipal street address. The plan may take the form of either a reduction of a previously Town approved site plan or a redrawn facsimile. The plan is not required to be at any specific scale, however, a relative scale between site components must be maintained.

The completed application form as well as a drawing of the proposed fire access route are to be submitted to this office for consideration. When the application has been approved, the fire access route plan will be returned to the owner of the property so that installation in conformance with the approved plan can begin.

Should you require any further information or assistance, please do not hesitate to contact the undersigned.

T.W. (Tom) Hillis
Chief Municipal Law Enforcement Officer
TWH/ll

THE TOWN OF GEORGINA DESIGNATED FIRE ROUTES

THE BY-LAW, IN BRIEF

- 5.4 Upon the designation of Fire Routes by the Fire Chief and notice under the Fire Protection and Prevention Act the following shall apply:
- (a) The public and private roadways, lanes, driveways and parking lot aisles outlined in columns 1 and 2 of Schedule 'X' of the by-law are hereby authorized and assigned as Fire Routes.
 - (b) Where an authorized sign is on display, no person shall park any vehicle on or along any private roadway designated as a Fire Route as set out in Schedule 'X' of the by-law.
 - (c) The owner of a property shall erect signs marking private roadways thereon as fire routes as follows:
 - (i) fire route signs shall be mounted on a rigid sign post, pole or building structure; and
 - (ii) fire route signs shall be erected at a height of between 1.9 metres and 2.5 metres as measured from the edge of the travelled portion of the designated fire route to the bottom edge of the sign; and
 - (iii) fire route signs shall be installed at a distance of between 0.3 metres and 3.0 metres from the travelled edge of the designated fire route; and
 - (iv) fire route signs shall be installed along the entire designated fire route at maximum intervals of 23 metres or as frequently as is necessary to identify the fire access route; and
 - (v) fire route signs installed where there is one way traffic flow shall be posted at a 45 degree angle in relation to the edge of the travelled portion of the designated fire route facing approaching traffic; and
 - (vi) fire route signs installed where there is two way traffic flow shall be posted at a 90 degree angle in relation to the travelled portion of the designated fire route so they are readily visible to traffic travelling in either direction and such signs shall state that both sides of roadway are designated as a fire route.
 - (d) Before erecting signs as required the property owner shall obtain direction from and the approval of the Fire Chief or his designate for all such signs, the wording thereon and the location thereof.
 - (e) The owner of a property upon which there is a private roadway that has been designated as a Fire Route shall:
 - (i) maintain the signs marking it as a fire route; and
 - (ii) shall keep the roadway in good repair, clear of snow and ice, and free of all obstructions.



12"x18"



12"x18"



12"x18"

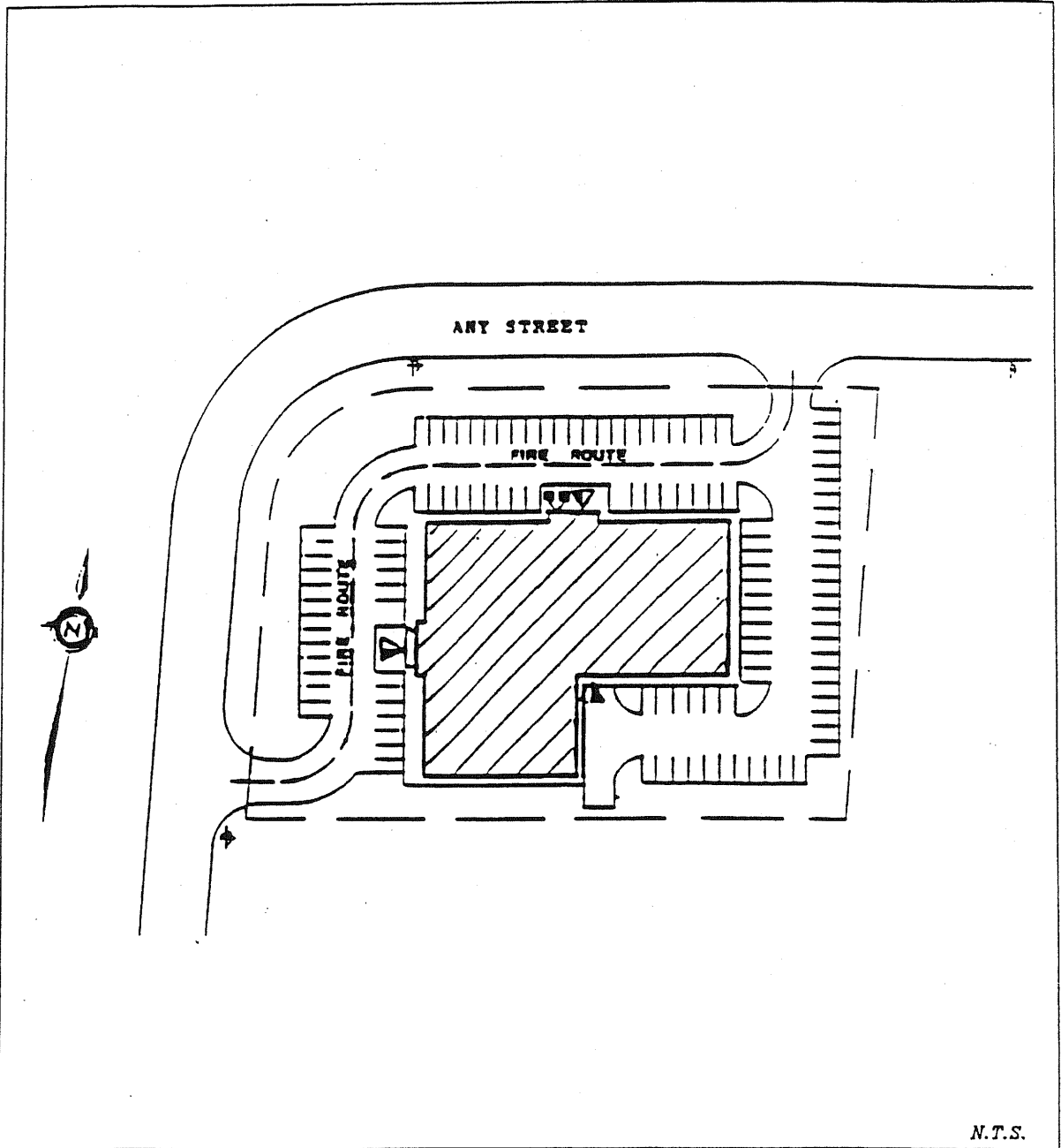


12"x18"



12"x18"

SAMPLE PLAN



N.T.S.

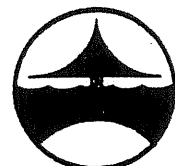
LEGEND

- APPROXIMATE LOCATION OF PROPERTY LINES -----
- FIRE ROUTE SIGN ON STREETLIGHT POLE ⊕
- ENTRANCE TO BUILDING ▼
- FIRE (SIAMESE) CONNECTION ↔

FIRE ACCESS ROUTE


ADDRESS:

LOT	PLAN	ROLL



**TOWN OF
GEORGINA**

APPLICANTS USE



N.T.S.


LEGEND

- APPROXIMATE LOCATION OF PROPERTY LINES - - - - -
- FIRE ROUTE SIGN ON STREETLIGHT POLE ⊕
- ENTRANCE TO BUILDING ▶
- FIRE (SIAMESE) CONNECTION ↗

FIRE ACCESS ROUTE

ADDRESS:

LOT	PLAN	ROLL



TOWN OF
GEORGINA

THE CORPORATION OF THE TOWN OF GEORGINA
FIRE ROUTE APPLICATION
BY-LAW NO. 2002-0046(TR-1)

ADDRESS OF BUILDING: _____

LEGAL DESCRIPTION &
ROLL NUMBER _____

TYPE OF BUILDING: _____



NAME OF PERSON
MAKING APPLICATION: _____
POSITION: _____ TELEPHONE #: _____
ADDRESS: _____ POSTAL CODE: _____



PROPERTY OWNER: _____

ADDRESS OF OWNER: _____

PHONE NUMBER: () _____

(Please check one)
INDIVIDUAL () PARTNERSHIP () CORPORATION ()



_____ Date _____ Signed

IMPORTANT: The entire application must be completed and must be accompanied with one copy of a Fire Access Route plan. If not, this application will not be processed and will be returned for completion and/or correction.