

SCHEDULE 'B'

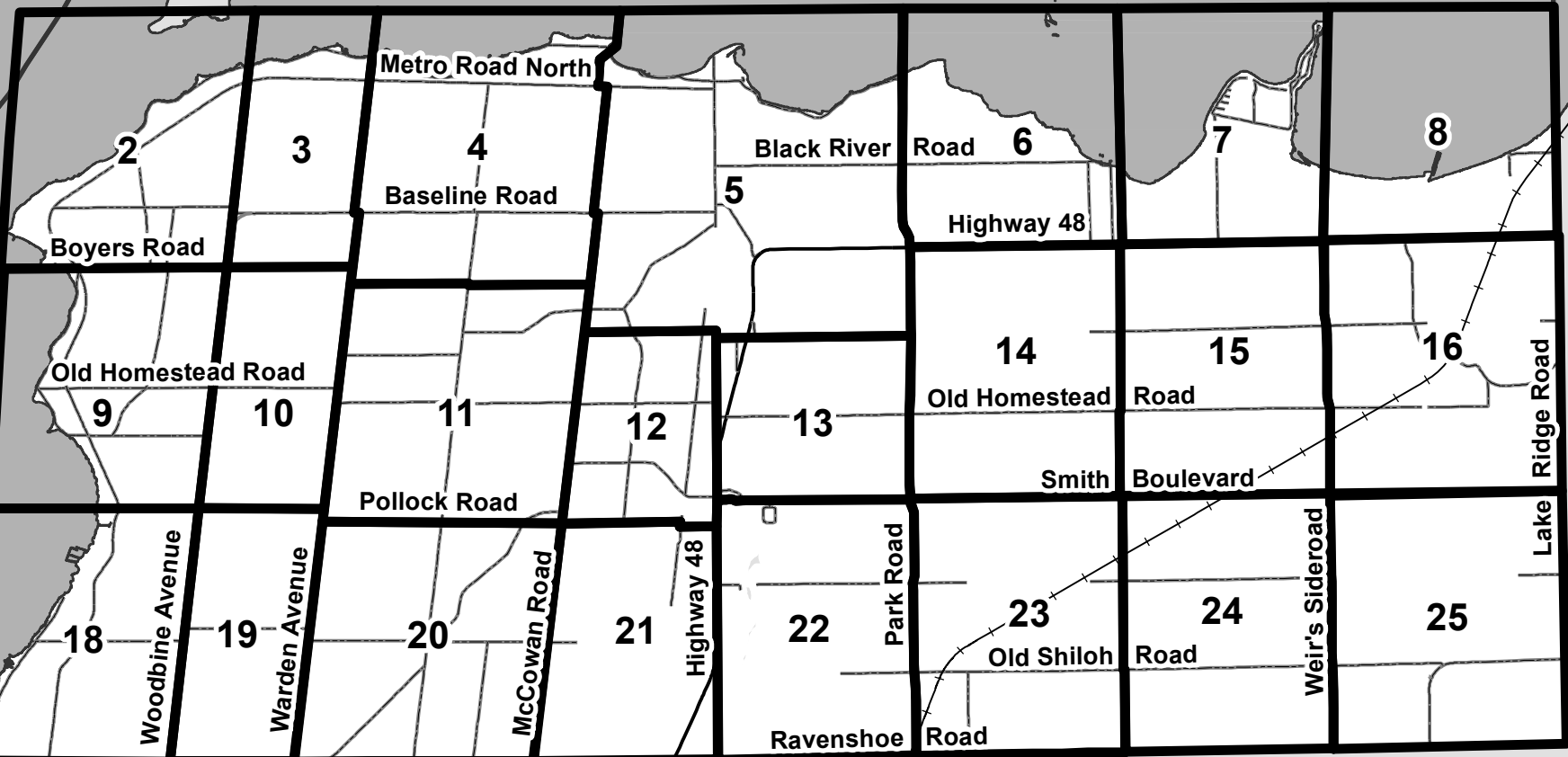
ZONING SCHEDULES



SCHEDULE 'B1'
INDEX MAP FOR ZONING SCHEDULES


Simcoe County

LAKE SIMCOE



Town of East Gwillimbury

Region of Durham





LAKE SIMCOE

**SUBJECT TO
MINISTER'S ZONING ORDER -
ONTARIO REGULATION 251-22**

SCHEDULE 'B2'

ZONE CATEGORIES

- RESIDENTIAL (R)
- RURAL-COUNTRYSIDE (RU-C)
- AGRICULTURAL PROTECTION (AP)
- ENVIRONMENTAL PROTECTION (EP)
- COMMERCIAL RECREATION (CR)
- RURAL COMMERCIAL (RC)
- RESTRICTED INDUSTRIAL (M1)
- GENERAL INDUSTRIAL (M2)
- EXTRACTIVE INDUSTRIAL (M3)
- STORAGE INDUSTRIAL (M4)
- DISPOSAL INDUSTRIAL (M5)
- AIRFIELD (A)
- OPEN SPACE (OS)
- INSTITUTIONAL (I)

BASE MAP

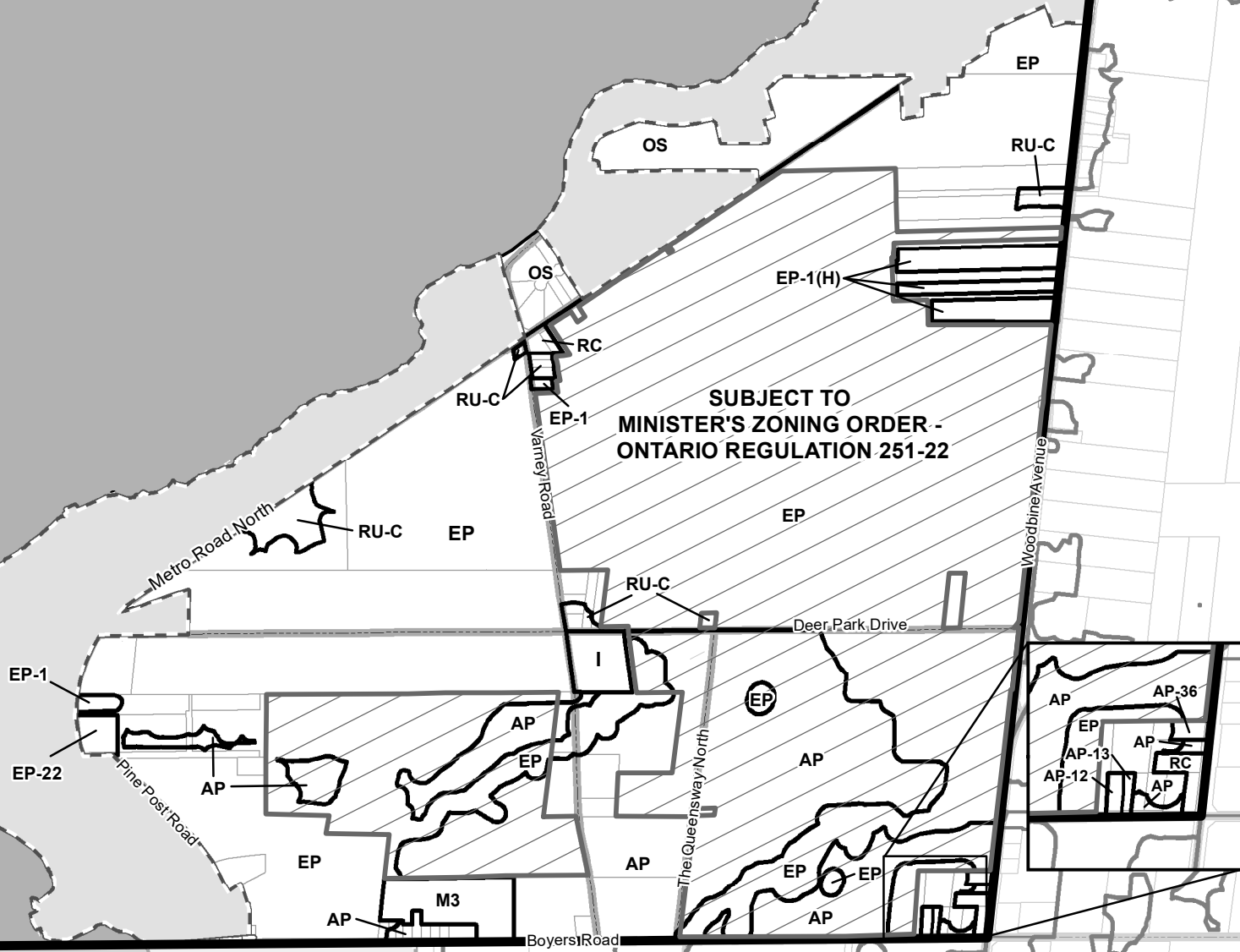

- Lands Subject to Zoning By-Law 500
- Lands Subject to Minister's Zoning Order
- Parcel Fabric
- Roads

Index Map

2	3	4	5	6	7	8
9	10	11	12	13	14	15
17	18	19	20	21	22	23



Town of Georgina
Countryside Zoning By-law
Revised: Sept. 25, 2023





LAKE SIMCOE

SCHEDULE 'B3'

ZONE CATEGORIES

- RESIDENTIAL (R)
- RURAL-COUNTRYSIDE (RU-C)
- AGRICULTURAL PROTECTION (AP)
- ENVIRONMENTAL PROTECTION (EP)
- COMMERCIAL RECREATION (CR)
- RURAL COMMERCIAL (RC)
- RESTRICTED INDUSTRIAL (M1)
- GENERAL INDUSTRIAL (M2)
- EXTRACTIVE INDUSTRIAL (M3)
- STORAGE INDUSTRIAL (M4)
- DISPOSAL INDUSTRIAL (M5)
- AIRFIELD (A)
- OPEN SPACE (OS)
- INSTITUTIONAL (I)

BASE MAP

- Lands Subject to Zoning By-Law 500
- Parcel Fabric
- Roads

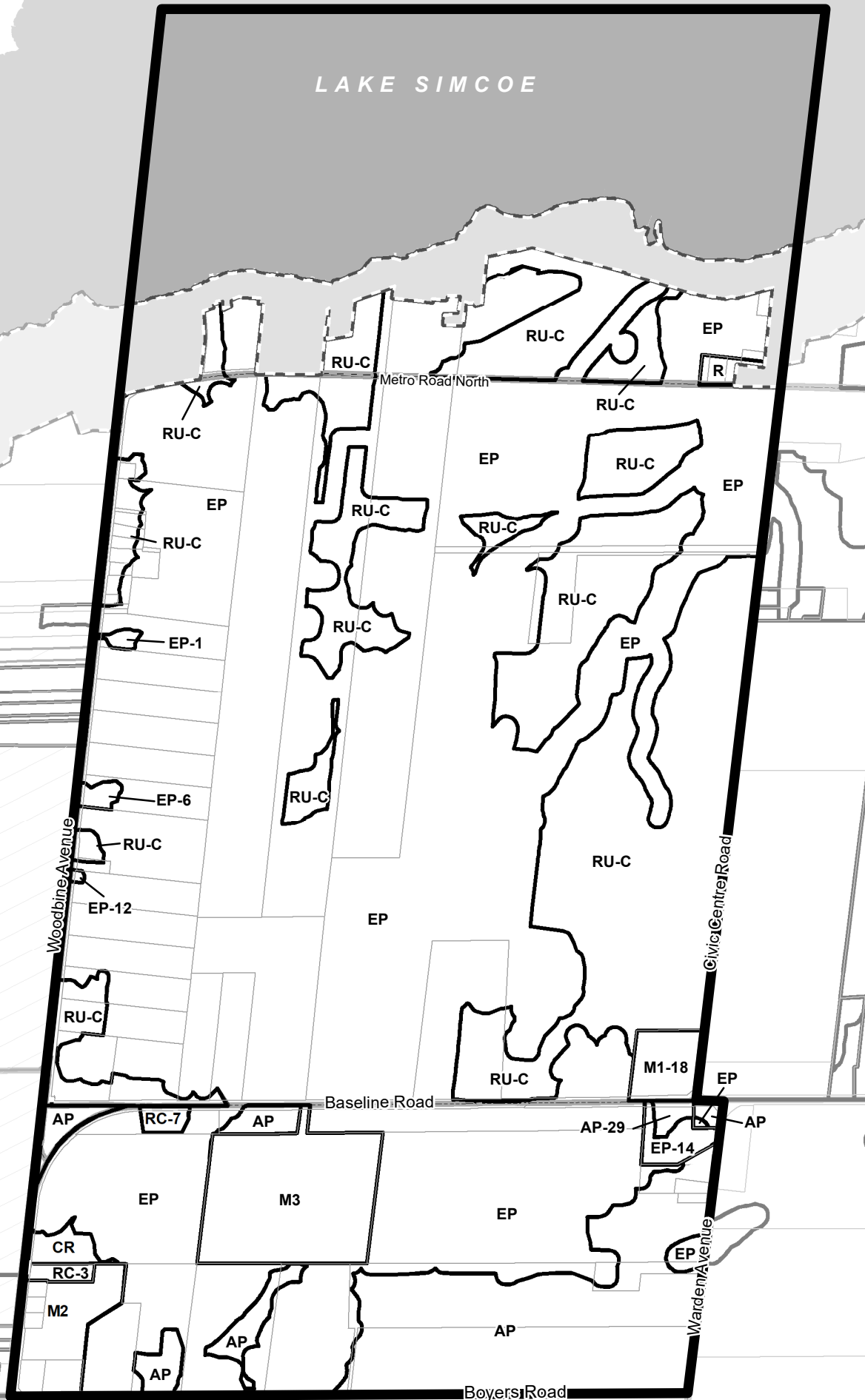
Index Map

2	3	4	5	6	7	8		
9	10	11	12	13	14	15	16	
17	18	19	20	21	22	23	24	25



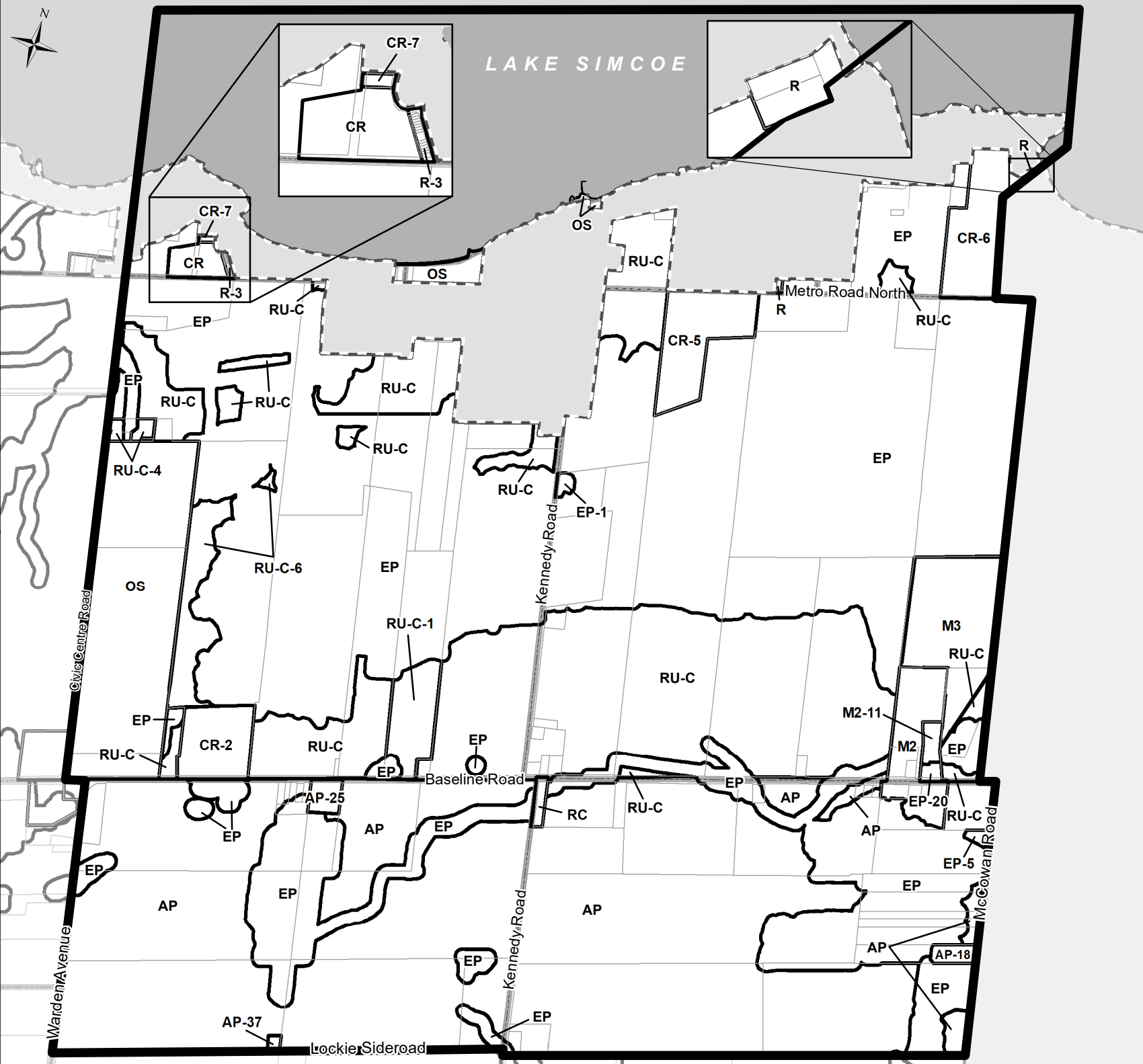
Town of Georgina
 Countryside Zoning By-Law
 Revised: Oct. 06. 2023

0 250 500 Meters





LAKE SIMCOE






SCHEDULE 'B4'

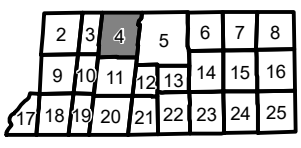
ZONE CATEGORIES

- RESIDENTIAL (R)
- RURAL-COUNTRYSIDE (RU-C)
- AGRICULTURAL PROTECTION (AP)
- ENVIRONMENTAL PROTECTION (EP)
- COMMERCIAL RECREATION (CR)
- RURAL COMMERCIAL (RC)
- RESTRICTED INDUSTRIAL (M1)
- GENERAL INDUSTRIAL (M2)
- EXTRACTIVE INDUSTRIAL (M3)
- STORAGE INDUSTRIAL (M4)
- DISPOSAL INDUSTRIAL (M5)
- AIRFIELD (A)
- OPEN SPACE (OS)
- INSTITUTIONAL (I)

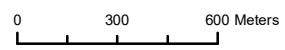
BASE MAP

-  Lands Subject to Zoning By-Law 500
-  Parcel Fabric
-  Roads

Index Map



Town of Georgina
 Countryside Zoning By-Law
 Revised: Sept. 25, 2023





LAKE SIMCOE

REFER TO ZONING BY-LAW 500

McGowan Road

Patik Road




Latimer Road

SCHEDULE 'B5'

ZONE CATEGORIES

- RESIDENTIAL (R)
- RURAL-COUNTRYSIDE (RU-C)
- AGRICULTURAL PROTECTION (AP)
- ENVIRONMENTAL PROTECTION (EP)
- COMMERCIAL RECREATION (CR)
- RURAL COMMERCIAL (RC)
- RESTRICTED INDUSTRIAL (M1)
- GENERAL INDUSTRIAL (M2)
- EXTRACTIVE INDUSTRIAL (M3)
- STORAGE INDUSTRIAL (M4)
- DISPOSAL INDUSTRIAL (M5)
- AIRFIELD (A)
- OPEN SPACE (OS)
- INSTITUTIONAL (I)

BASE MAP


-  Lands Subject to Zoning By-Law 500
-  Parcel Fabric
-  Roads

Index Map

2	3	4	5	6	7	8		
9	10	11	12	13	14	15	16	
17	18	19	20	21	22	23	24	25



Town of Georgina
 Countryside Zoning By-Law
 Revised: Sept. 25, 2023





SCHEDULE 'B6'

ZONE CATEGORIES

- RESIDENTIAL (R)
- RURAL-COUNTRYSIDE (RU-C)
- AGRICULTURAL PROTECTION (AP)
- ENVIRONMENTAL PROTECTION (EP)
- COMMERCIAL RECREATION (CR)
- RURAL COMMERCIAL (RC)
- RESTRICTED INDUSTRIAL (M1)
- GENERAL INDUSTRIAL (M2)
- EXTRACTIVE INDUSTRIAL (M3)
- STORAGE INDUSTRIAL (M4)
- DISPOSAL INDUSTRIAL (M5)
- AIRFIELD (A)
- OPEN SPACE (OS)
- INSTITUTIONAL (I)

BASE MAP

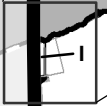
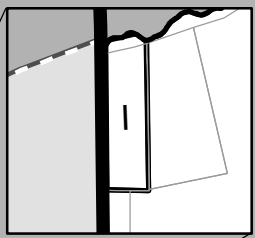
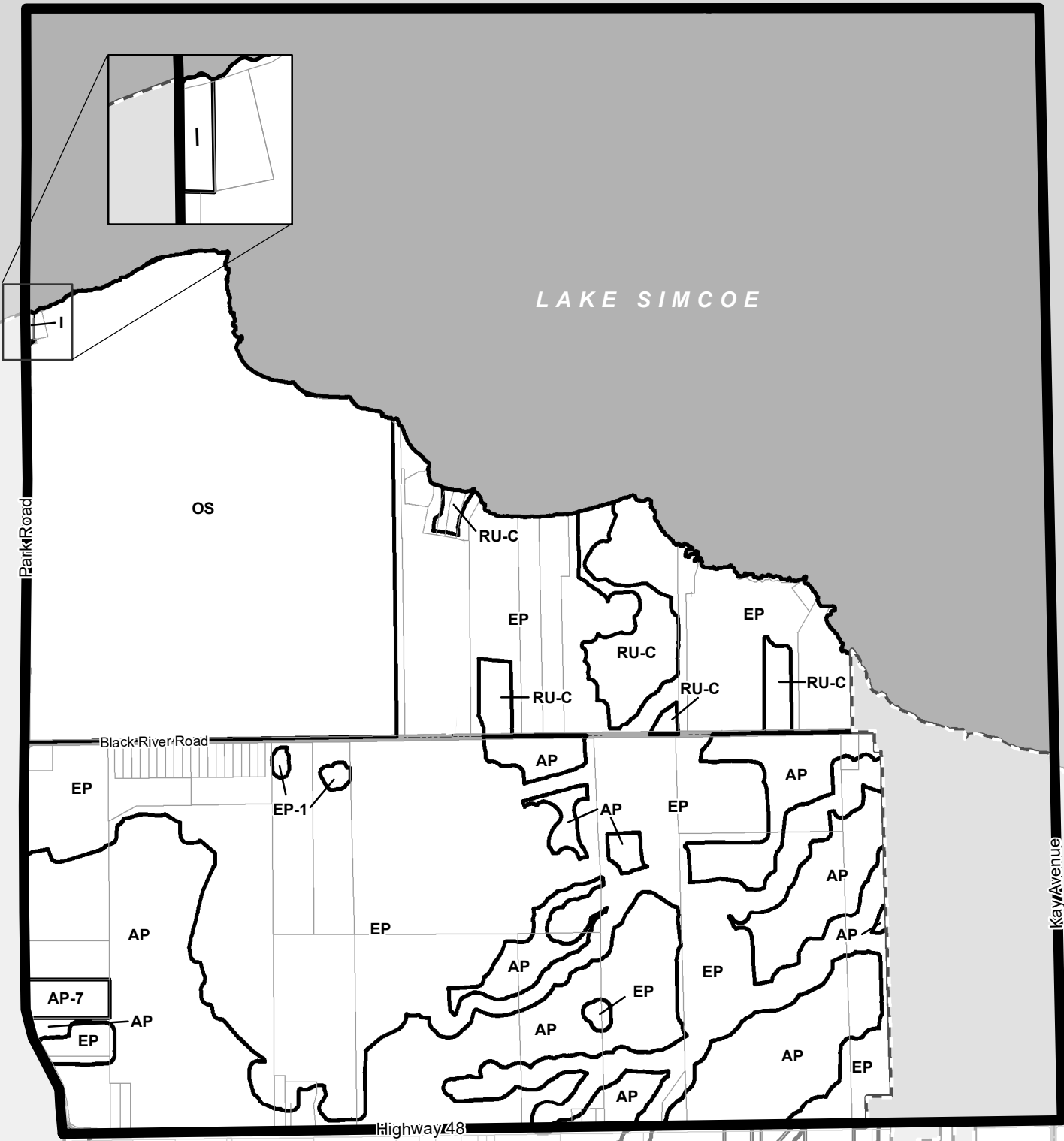

- Lands Subject to Zoning By-Law 500
- Parcel Fabric
- Roads

Index Map

2	3	4	5	6	7	8
9	10	11	12	13	14	15
17	18	19	20	21	22	23
					24	25



Town of Georgina
 Countryside Zoning By-Law
 Revised: Sept. 26, 2023





LAKE SIMCOE

Kay Avenue

Duclos Point Road

Moore's Beach Road

Highway 48

EP

EP

RU-C

RU-C

CR

EP

RU-C

EP

RU-C

EP

RU-C




RU-C

SCHEDULE 'B7'

ZONE CATEGORIES

- RESIDENTIAL (R)
- RURAL-COUNTRYSIDE (RU-C)
- AGRICULTURAL PROTECTION (AP)
- ENVIRONMENTAL PROTECTION (EP)
- COMMERCIAL RECREATION (CR)
- RURAL COMMERCIAL (RC)
- RESTRICTED INDUSTRIAL (M1)
- GENERAL INDUSTRIAL (M2)
- EXTRACTIVE INDUSTRIAL (M3)
- STORAGE INDUSTRIAL (M4)
- DISPOSAL INDUSTRIAL (M5)
- AIRFIELD (A)
- OPEN SPACE (OS)
- INSTITUTIONAL (I)

BASE MAP


-  Lands Subject to Zoning By-Law 500
-  Parcel Fabric
-  Roads

Index Map

2	3	4	5	6	7	8		
9	10	11	12	13	14	15	16	
17	18	19	20	21	22	23	24	25



Town of Georgina
 Countryside Zoning By-Law
 Revised: Sept. 25, 2023





SCHEDULE 'B8'

ZONE CATEGORIES

- RESIDENTIAL (R)
- RURAL-COUNTRYSIDE (RU-C)
- AGRICULTURAL PROTECTION (AP)
- ENVIRONMENTAL PROTECTION (EP)
- COMMERCIAL RECREATION (CR)
- RURAL COMMERCIAL (RC)
- RESTRICTED INDUSTRIAL (M1)
- GENERAL INDUSTRIAL (M2)
- EXTRACTIVE INDUSTRIAL (M3)
- STORAGE INDUSTRIAL (M4)
- DISPOSAL INDUSTRIAL (M5)
- AIRFIELD (A)
- OPEN SPACE (OS)
- INSTITUTIONAL (I)

BASE MAP

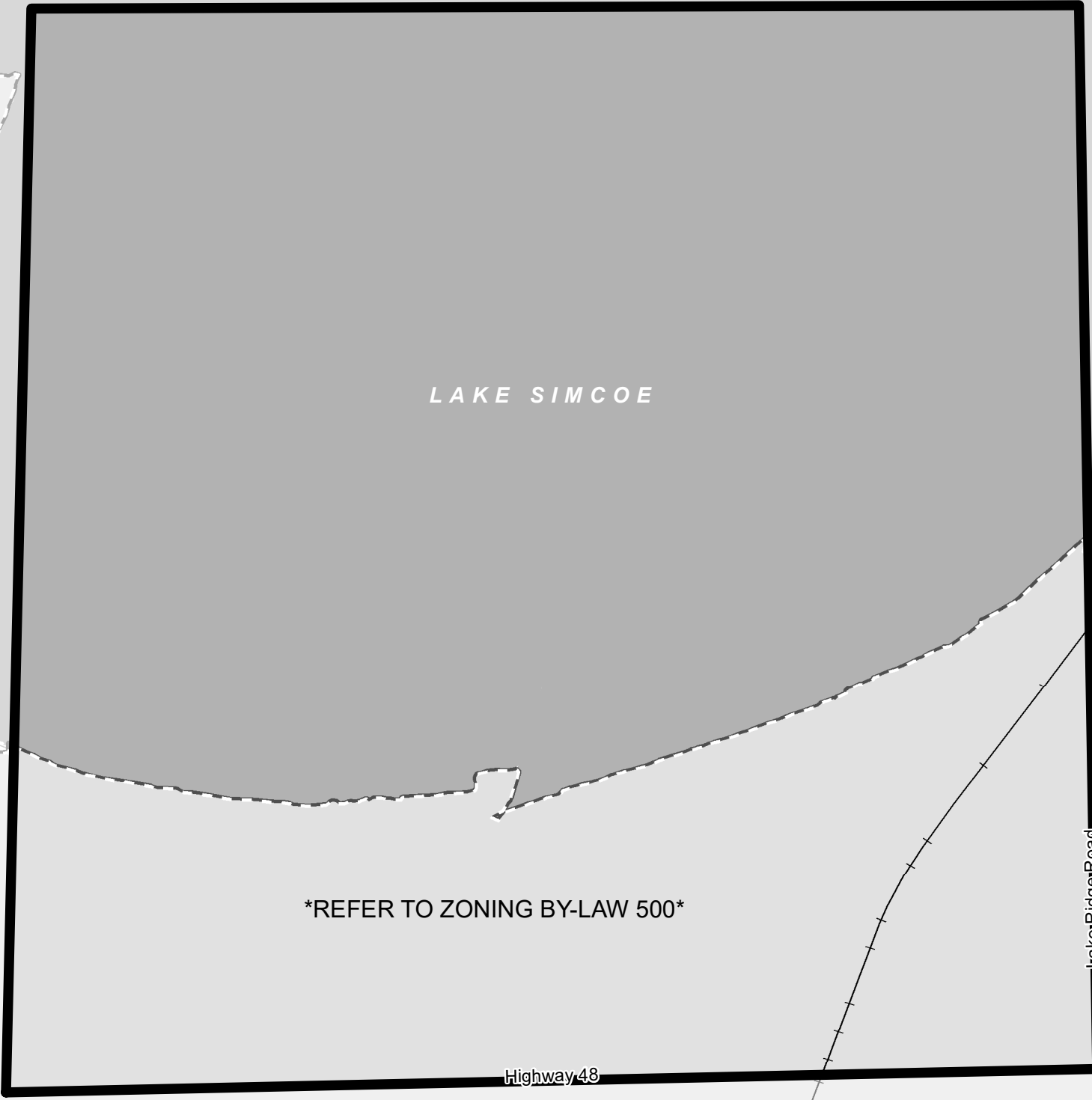
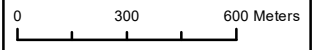
-  Lands Subject to Zoning By-Law 500
-  Parcel Fabric
-  Roads

Index Map

2	3	4	5	6	7	8		
9	10	11	12	13	14	15	16	
17	18	19	20	21	22	23	24	25



Town of Georgina
 Countryside Zoning By-Law
 Revised: Sept, 26, 2023

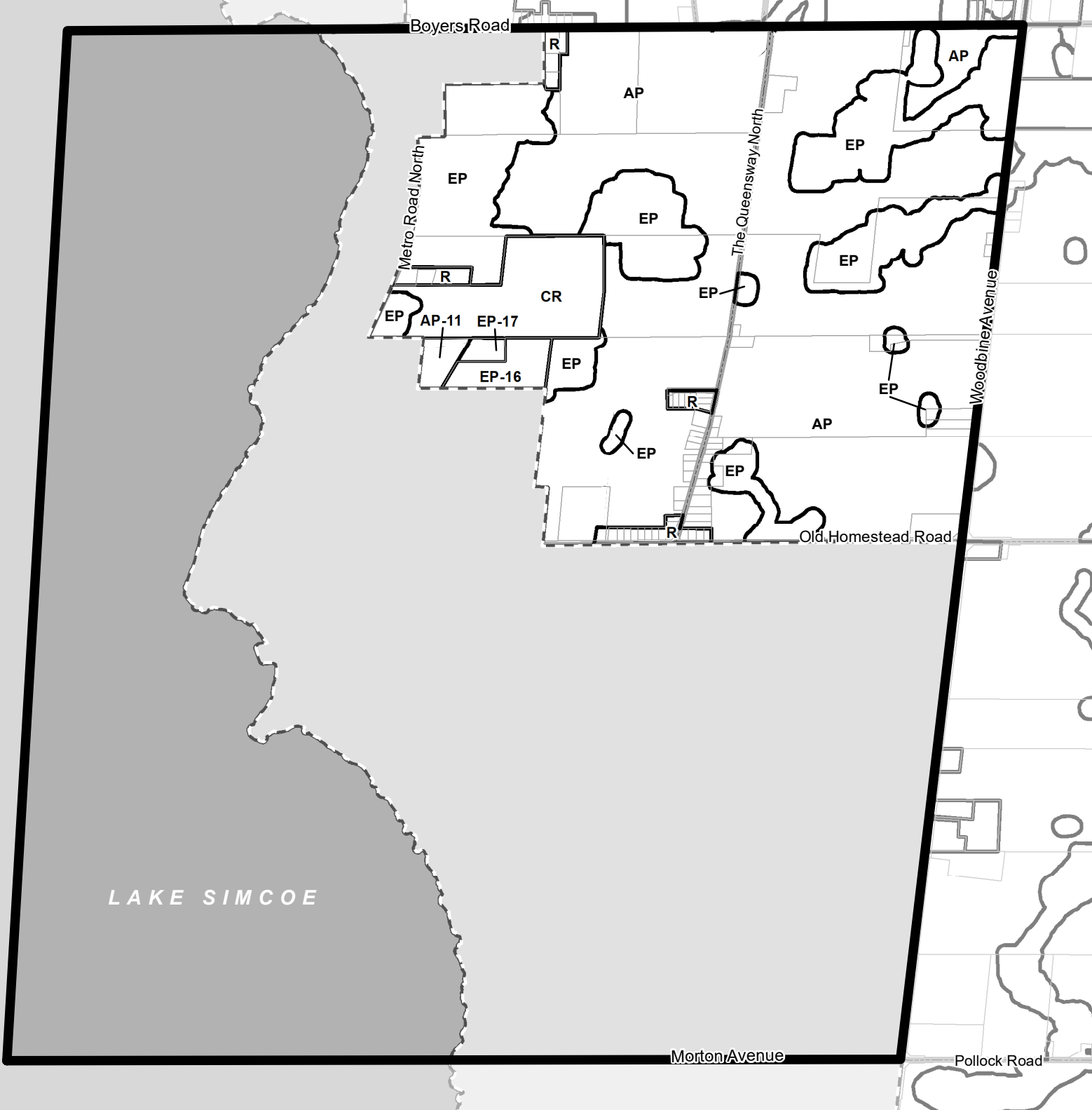


LAKE SIMCOE

REFER TO ZONING BY-LAW 500

Highway 48

Lake Ridge Road
Township of Brock






SCHEDULE 'B9'

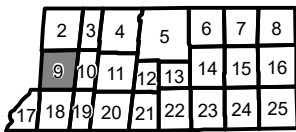
ZONE CATEGORIES

- RESIDENTIAL (R)
- RURAL-COUNTRYSIDE (RU-C)
- AGRICULTURAL PROTECTION (AP)
- ENVIRONMENTAL PROTECTION (EP)
- COMMERCIAL RECREATION (CR)
- RURAL COMMERCIAL (RC)
- RESTRICTED INDUSTRIAL (M1)
- GENERAL INDUSTRIAL (M2)
- EXTRACTIVE INDUSTRIAL (M3)
- STORAGE INDUSTRIAL (M4)
- DISPOSAL INDUSTRIAL (M5)
- AIRFIELD (A)
- OPEN SPACE (OS)
- INSTITUTIONAL (I)

BASE MAP

-  Lands Subject to Zoning By-Law 500
-  Parcel Fabric
-  Roads

Index Map



Town of Georgina
 Countryside Zoning By-Law
 Revised: Sept. 26, 2023




SCHEDULE 'B10'

ZONE CATEGORIES

- RESIDENTIAL (R)
- RURAL-COUNTRYSIDE (RU-C)
- AGRICULTURAL PROTECTION (AP)
- ENVIRONMENTAL PROTECTION (EP)
- COMMERCIAL RECREATION (CR)
- RURAL COMMERCIAL (RC)
- RESTRICTED INDUSTRIAL (M1)
- GENERAL INDUSTRIAL (M2)
- EXTRACTIVE INDUSTRIAL (M3)
- STORAGE INDUSTRIAL (M4)
- DISPOSAL INDUSTRIAL (M5)
- AIRFIELD (A)
- OPEN SPACE (OS)
- INSTITUTIONAL (I)

BASE MAP

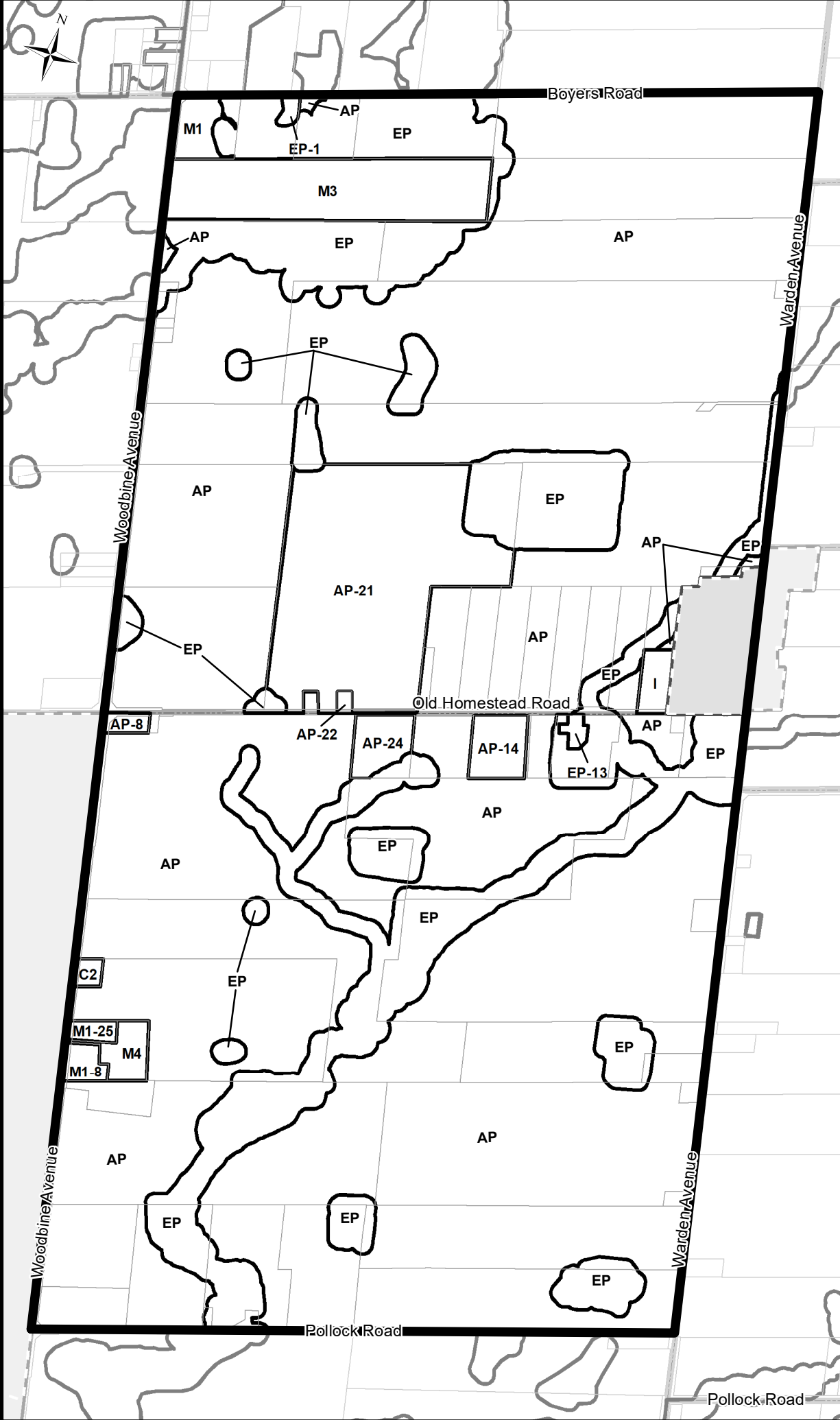
-  Lands Subject to Zoning By-Law 500
-  Parcel Fabric
-  Roads

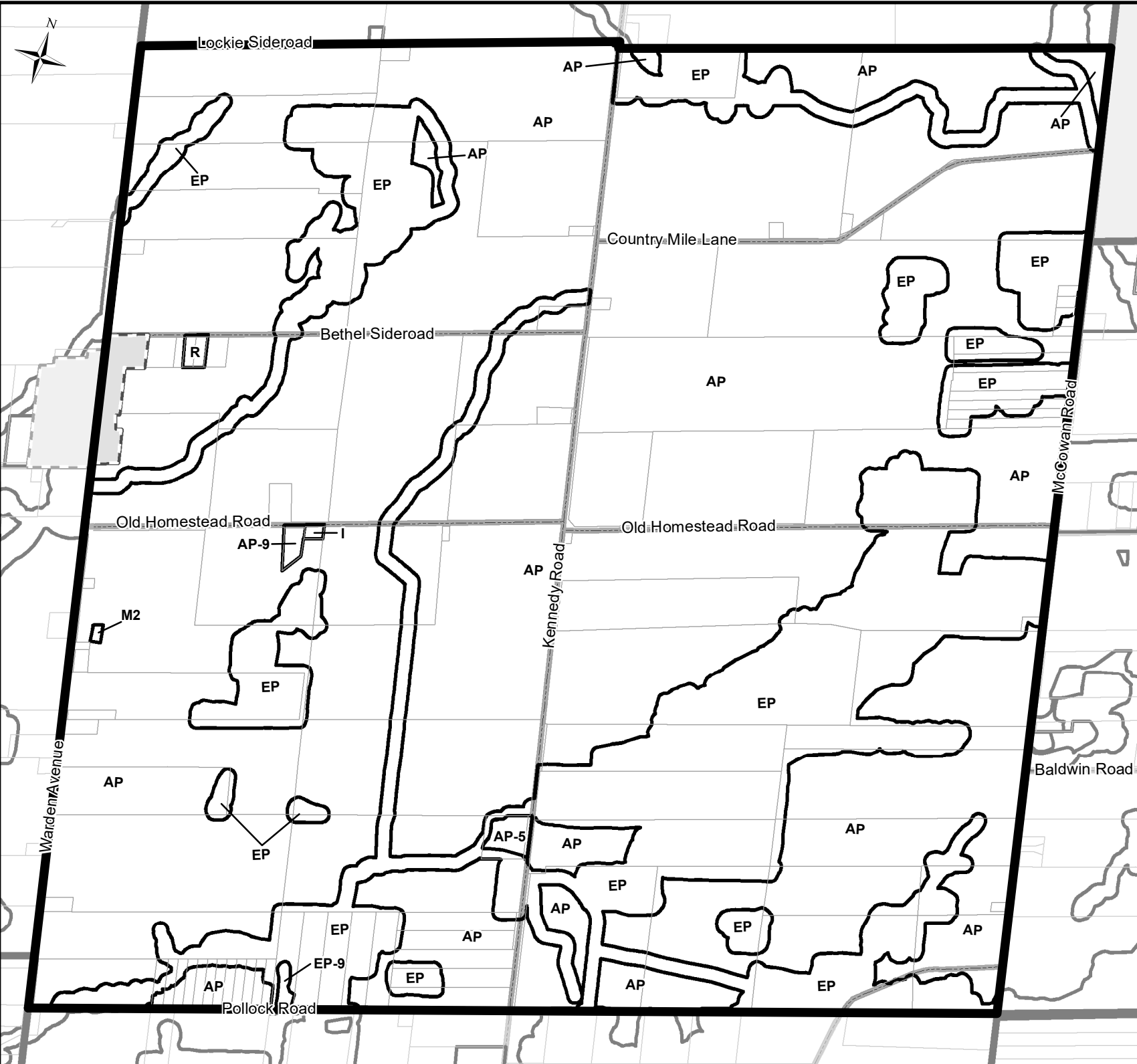
Index Map

2	3	4	5	6	7	8		
9	10	11	12	13	14	15	16	
17	18	19	20	21	22	23	24	25



Town of Georgina
 Countryside Zoning By-Law
 Revised: Sept. 26, 2023





SCHEDULE 'B11'

ZONE CATEGORIES

- RESIDENTIAL (R)
- RURAL-COUNTRYSIDE (RU-C)
- AGRICULTURAL PROTECTION (AP)
- ENVIRONMENTAL PROTECTION (EP)
- COMMERCIAL RECREATION (CR)
- RURAL COMMERCIAL (RC)
- RESTRICTED INDUSTRIAL (M1)
- GENERAL INDUSTRIAL (M2)
- EXTRACTIVE INDUSTRIAL (M3)
- STORAGE INDUSTRIAL (M4)
- DISPOSAL INDUSTRIAL (M5)
- AIRFIELD (A)
- OPEN SPACE (OS)
- INSTITUTIONAL (I)

BASE MAP

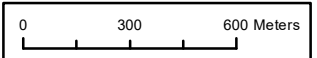
- Lands Subject to Zoning By-Law 500
- Parcel Fabric
- Roads

Index Map

2	3	4	5	6	7	8
9	10	11	12	13	14	15
17	18	19	20	21	22	23



Town of Georgina
 Countryside Zoning By-Law
 Revised: Sept. 26, 2023



SCHEDULE 'B12'



ZONE CATEGORIES

- RESIDENTIAL (R)
- RURAL-COUNTRYSIDE (RU-C)
- AGRICULTURAL PROTECTION (AP)
- ENVIRONMENTAL PROTECTION (EP)
- COMMERCIAL RECREATION (CR)
- RURAL COMMERCIAL (RC)
- RESTRICTED INDUSTRIAL (M1)
- GENERAL INDUSTRIAL (M2)
- EXTRACTIVE INDUSTRIAL (M3)
- STORAGE INDUSTRIAL (M4)
- DISPOSAL INDUSTRIAL (M5)
- AIRFIELD (A)
- OPEN SPACE (OS)
- INSTITUTIONAL (I)

BASE MAP

- Lands Subject to Zoning By-Law 500
- Parcel Fabric
- Roads

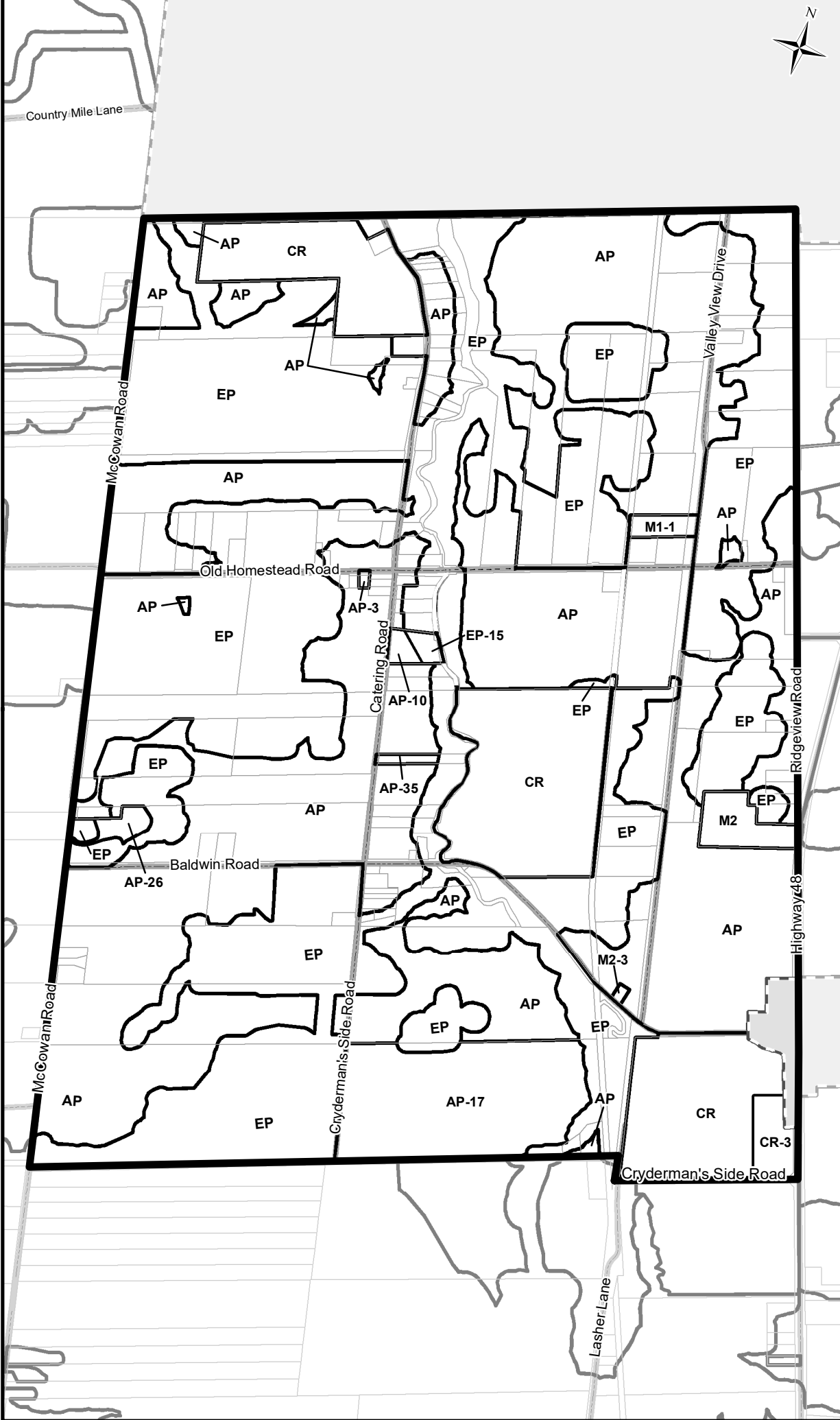
Index Map

2	3	4	5	6	7	8
9	10	11	12	13	14	15
17	18	19	20	21	22	23
					24	25



Town of Georgina
 Countryside Zoning By-Law
 Revised: Sept. 26, 2023

0 250 500 Meters






SCHEDULE 'B13'

ZONE CATEGORIES

- RESIDENTIAL (R)
- RURAL-COUNTRYSIDE (RU-C)
- AGRICULTURAL PROTECTION (AP)
- ENVIRONMENTAL PROTECTION (EP)
- COMMERCIAL RECREATION (CR)
- RURAL COMMERCIAL (RC)
- RESTRICTED INDUSTRIAL (M1)
- GENERAL INDUSTRIAL (M2)
- EXTRACTIVE INDUSTRIAL (M3)
- STORAGE INDUSTRIAL (M4)
- DISPOSAL INDUSTRIAL (M5)
- AIRFIELD (A)
- OPEN SPACE (OS)
- INSTITUTIONAL (I)

BASE MAP

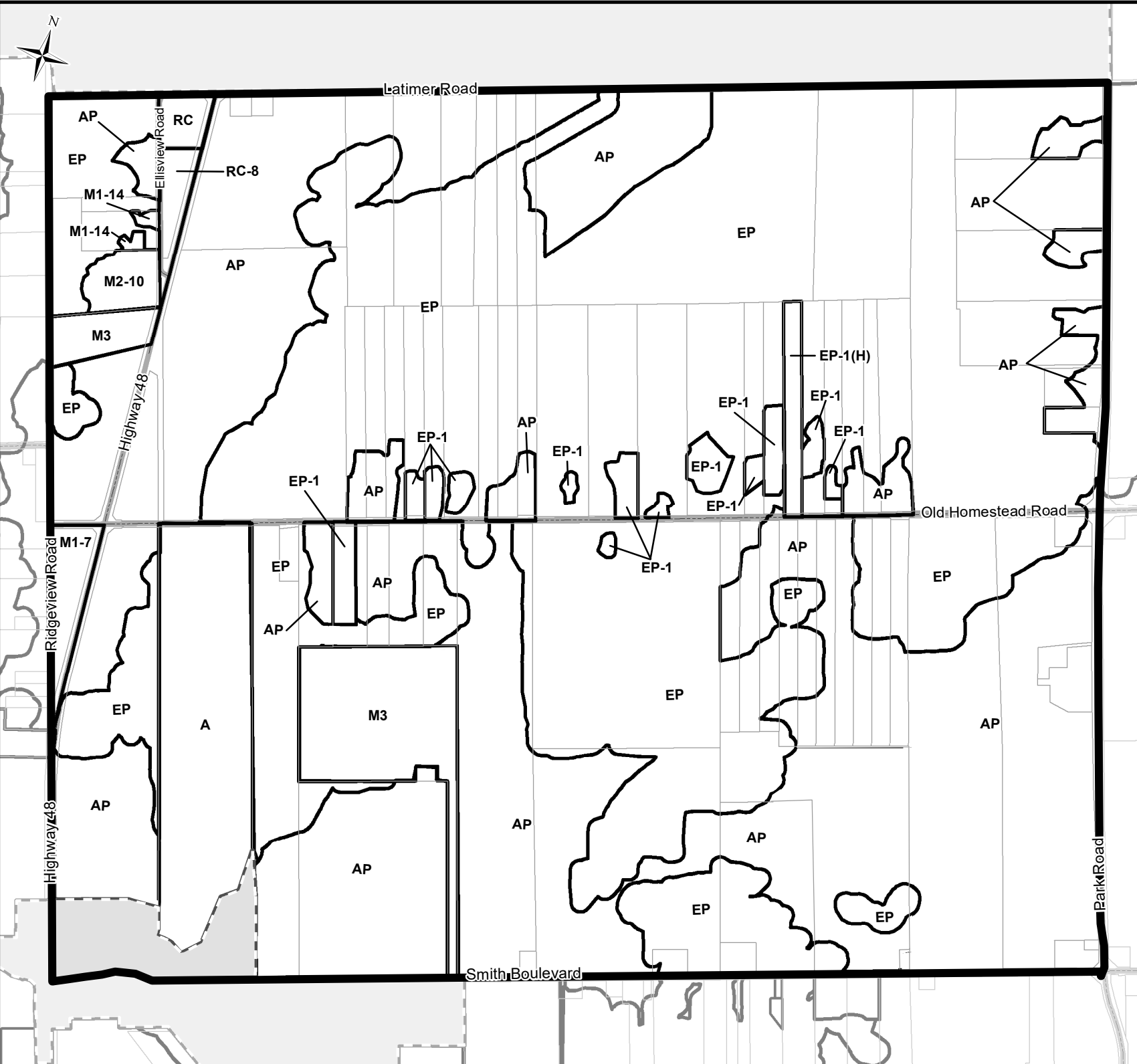

-  Lands Subject to Zoning By-Law 500
-  Parcel Fabric
-  Roads

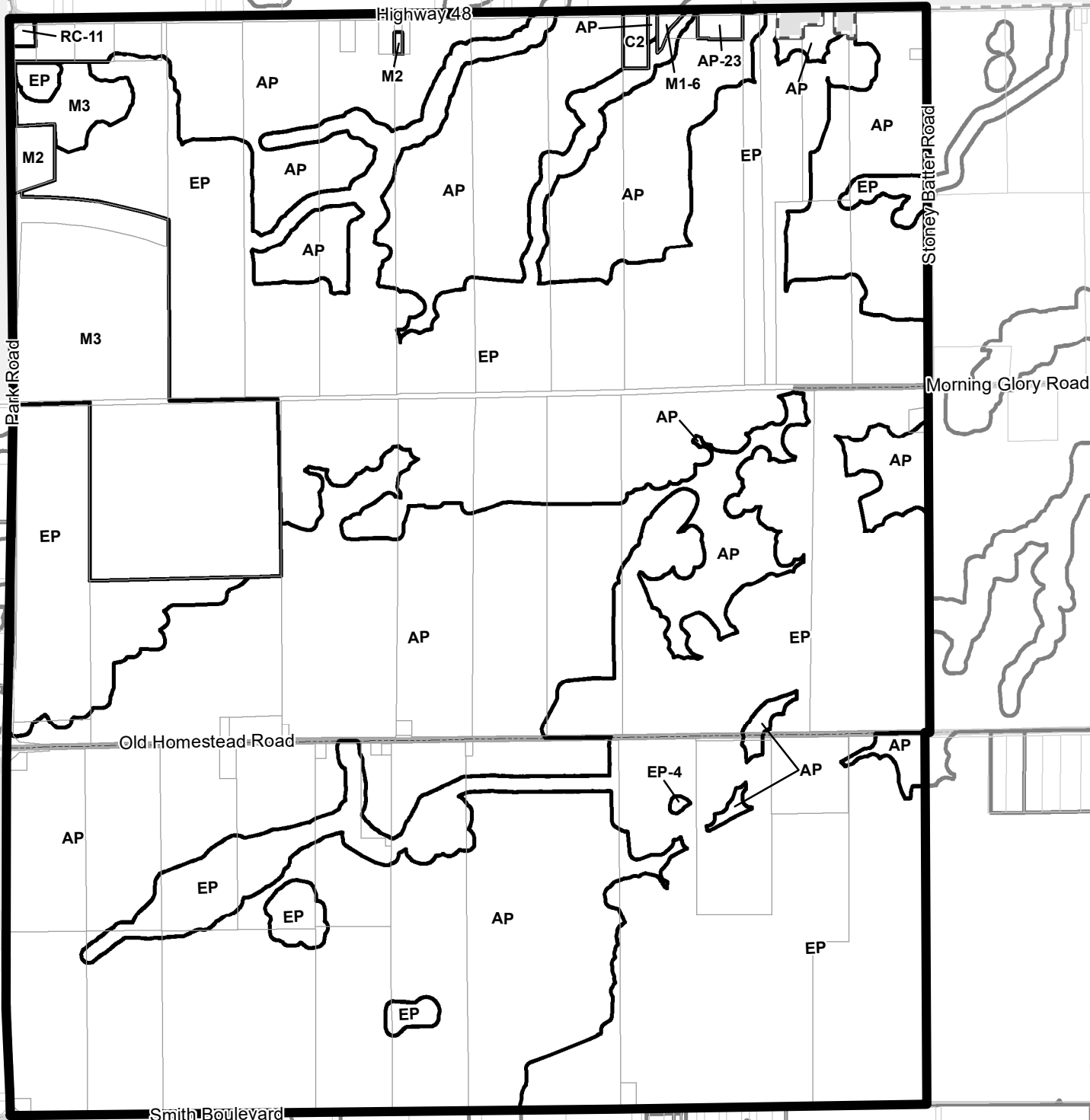
Index Map

2	3	4	5	6	7	8
9	10	11	12	13	14	15
17	18	19	20	21	22	23
24	25					



Town of Georgina
 Countryside Zoning By-Law
 Revised: Sept. 26, 2023








SCHEDULE 'B14'

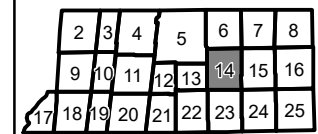
ZONE CATEGORIES

- RESIDENTIAL (R)
- RURAL-COUNTRYSIDE (RU-C)
- AGRICULTURAL PROTECTION (AP)
- ENVIRONMENTAL PROTECTION (EP)
- COMMERCIAL RECREATION (CR)
- RURAL COMMERCIAL (RC)
- RESTRICTED INDUSTRIAL (M1)
- GENERAL INDUSTRIAL (M2)
- EXTRACTIVE INDUSTRIAL (M3)
- STORAGE INDUSTRIAL (M4)
- DISPOSAL INDUSTRIAL (M5)
- AIRFIELD (A)
- OPEN SPACE (OS)
- INSTITUTIONAL (I)

BASE MAP

-  Lands Subject to Zoning By-Law 500
-  Parcel Fabric
-  Roads

Index Map



Town of Georgina
 Countryside Zoning By-Law
 Revised: Sept. 26, 2023







SCHEDULE 'B15'

ZONE CATEGORIES

- RESIDENTIAL (R)
- RURAL-COUNTRYSIDE (RU-C)
- AGRICULTURAL PROTECTION (AP)
- ENVIRONMENTAL PROTECTION (EP)
- COMMERCIAL RECREATION (CR)
- RURAL COMMERCIAL (RC)
- RESTRICTED INDUSTRIAL (M1)
- GENERAL INDUSTRIAL (M2)
- EXTRACTIVE INDUSTRIAL (M3)
- STORAGE INDUSTRIAL (M4)
- DISPOSAL INDUSTRIAL (M5)
- AIRFIELD (A)
- OPEN SPACE (OS)
- INSTITUTIONAL (I)

BASE MAP

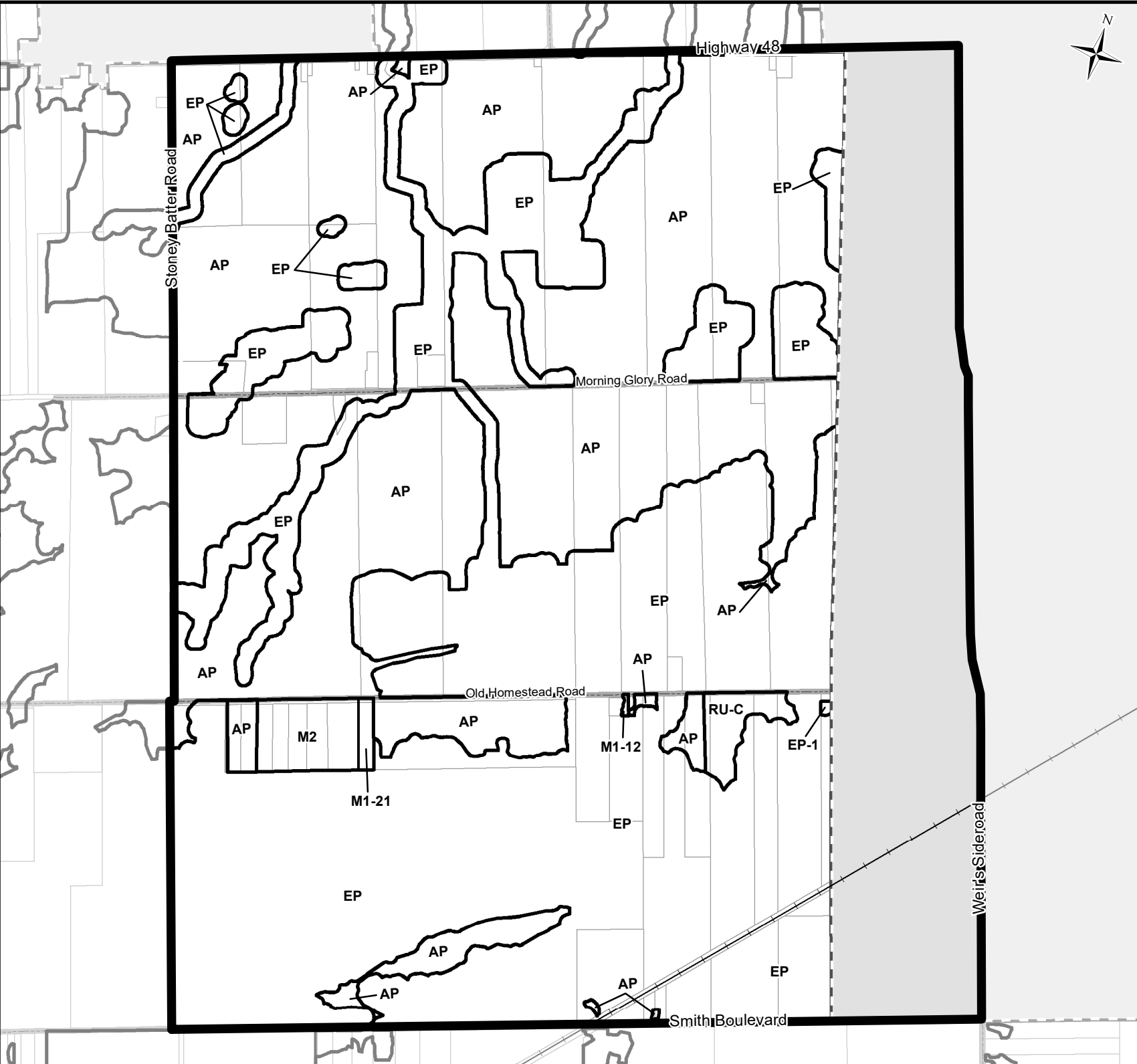
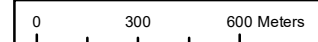
-  Lands Subject to Zoning By-Law 500
-  Parcel Fabric
-  Roads
-  Railway

Index Map

2	3	4	5	6	7	8
9	10	11	12	13	14	15
17	18	19	20	21	22	23



Town of Georgina
 Countryside Zoning By-Law
 Revised: Sept, 26, 2023





Highway 48

Weirs Sideroad

Lake Ridge Road

Township of Brock

REFER TO ZONING BY-LAW 500





Smith Boulevard

SCHEDULE 'B16'

ZONE CATEGORIES

- RESIDENTIAL (R)
- RURAL-COUNTRYSIDE (RU-C)
- AGRICULTURAL PROTECTION (AP)
- ENVIRONMENTAL PROTECTION (EP)
- COMMERCIAL RECREATION (CR)
- RURAL COMMERCIAL (RC)
- RESTRICTED INDUSTRIAL (M1)
- GENERAL INDUSTRIAL (M2)
- EXTRACTIVE INDUSTRIAL (M3)
- STORAGE INDUSTRIAL (M4)
- DISPOSAL INDUSTRIAL (M5)
- AIRFIELD (A)
- OPEN SPACE (OS)
- INSTITUTIONAL (I)

BASE MAP


-  Lands Subject to Zoning By-Law 500
-  Parcel Fabric
-  Roads
-  Railway

Index Map

2	3	4	5	6	7	8		
9	10	11	12	13	14	15	16	
17	18	19	20	21	22	23	24	25



Town of Georgina
 Countryside Zoning By-Law
 Revised: Sept, 26, 2023





Town of Innisfil

*Town of Bradford-
West Gwillimbury*

LAKE SIMCOE

EP

AP

EP

AP-33

EP

AP

Canal Street

Ravenshoei Road





Town of East Gwillimbury

SCHEDULE 'B17'

ZONE CATEGORIES

- RESIDENTIAL (R)
- RURAL-COUNTRYSIDE (RU-C)
- AGRICULTURAL PROTECTION (AP)
- ENVIRONMENTAL PROTECTION (EP)
- COMMERCIAL RECREATION (CR)
- RURAL COMMERCIAL (RC)
- RESTRICTED INDUSTRIAL (M1)
- GENERAL INDUSTRIAL (M2)
- EXTRACTIVE INDUSTRIAL (M3)
- STORAGE INDUSTRIAL (M4)
- DISPOSAL INDUSTRIAL (M5)
- AIRFIELD (A)
- OPEN SPACE (OS)
- INSTITUTIONAL (I)

BASE MAP


-  Lands Subject to Zoning By-Law 500
-  Parcel Fabric
-  Roads
-  Municipal Boundary

Index Map

	2	3	4	5	6	7	8
	9	10	11	12	13	14	15
17	18	19	20	21	22	23	24



Town of Georgina
Countryside Zoning By-Law
Revised: Sept. 26, 2023





LAKE SIMCOE

Morton Avenue

Pollock Road

Woodbine Avenue

Canal Street

Ravenshoe Road

REFER TO ZONING BY-LAW 500





Town of East Gwillimbury

SCHEDULE 'B18'

ZONE CATEGORIES

- RESIDENTIAL (R)
- RURAL-COUNTRYSIDE (RU-C)
- AGRICULTURAL PROTECTION (AP)
- ENVIRONMENTAL PROTECTION (EP)
- COMMERCIAL RECREATION (CR)
- RURAL COMMERCIAL (RC)
- RESTRICTED INDUSTRIAL (M1)
- GENERAL INDUSTRIAL (M2)
- EXTRACTIVE INDUSTRIAL (M3)
- STORAGE INDUSTRIAL (M4)
- DISPOSAL INDUSTRIAL (M5)
- AIRFIELD (A)
- OPEN SPACE (OS)
- INSTITUTIONAL (I)

BASE MAP


-  Lands Subject to Zoning By-Law 500
-  Parcel Fabric
-  Roads
-  Municipal Boundary

Index Map

2	3	4	5	6	7	8		
9	10	11	12	13	14	15	16	
17	18	19	20	21	22	23	24	25



Town of Georgina
 Countryside Zoning By-Law
 Revised: Sept. 26, 2023









SCHEDULE 'B19'

ZONE CATEGORIES

- RESIDENTIAL (R)
- RURAL-COUNTRYSIDE (RU-C)
- AGRICULTURAL PROTECTION (AP)
- ENVIRONMENTAL PROTECTION (EP)
- COMMERCIAL RECREATION (CR)
- RURAL COMMERCIAL (RC)
- RESTRICTED INDUSTRIAL (M1)
- GENERAL INDUSTRIAL (M2)
- EXTRACTIVE INDUSTRIAL (M3)
- STORAGE INDUSTRIAL (M4)
- DISPOSAL INDUSTRIAL (M5)
- AIRFIELD (A)
- OPEN SPACE (OS)
- INSTITUTIONAL (I)

BASE MAP

-  Lands Subject to Zoning By-Law 500
-  Parcel Fabric
-  Roads
-  Municipal Boundary

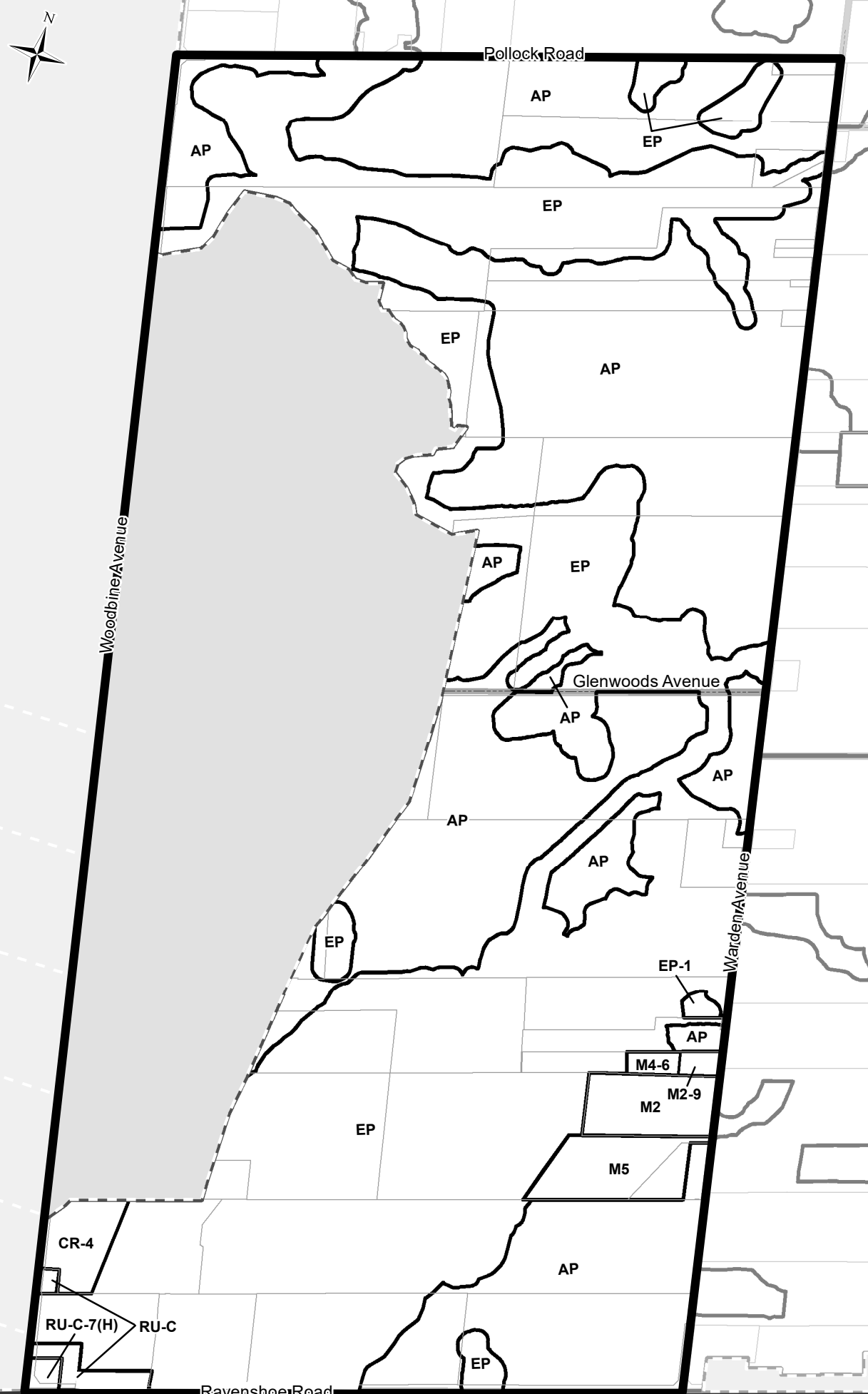
Index Map

2	3	4	5	6	7	8		
9	10	11	12	13	14	15	16	
17	18	19	20	21	22	23	24	25



Town of Georgina
 Countryside Zoning By-Law
 Revised: Sept. 26, 2023

0 250 500 Meters







Town of East Gwillimbury

SCHEDULE 'B20'

ZONE CATEGORIES

- RESIDENTIAL (R)
- RURAL-COUNTRYSIDE (RU-C)
- AGRICULTURAL PROTECTION (AP)
- ENVIRONMENTAL PROTECTION (EP)
- COMMERCIAL RECREATION (CR)
- RURAL COMMERCIAL (RC)
- RESTRICTED INDUSTRIAL (M1)
- GENERAL INDUSTRIAL (M2)
- EXTRACTIVE INDUSTRIAL (M3)
- STORAGE INDUSTRIAL (M4)
- DISPOSAL INDUSTRIAL (M5)
- AIRFIELD (A)
- OPEN SPACE (OS)
- INSTITUTIONAL (I)

BASE MAP

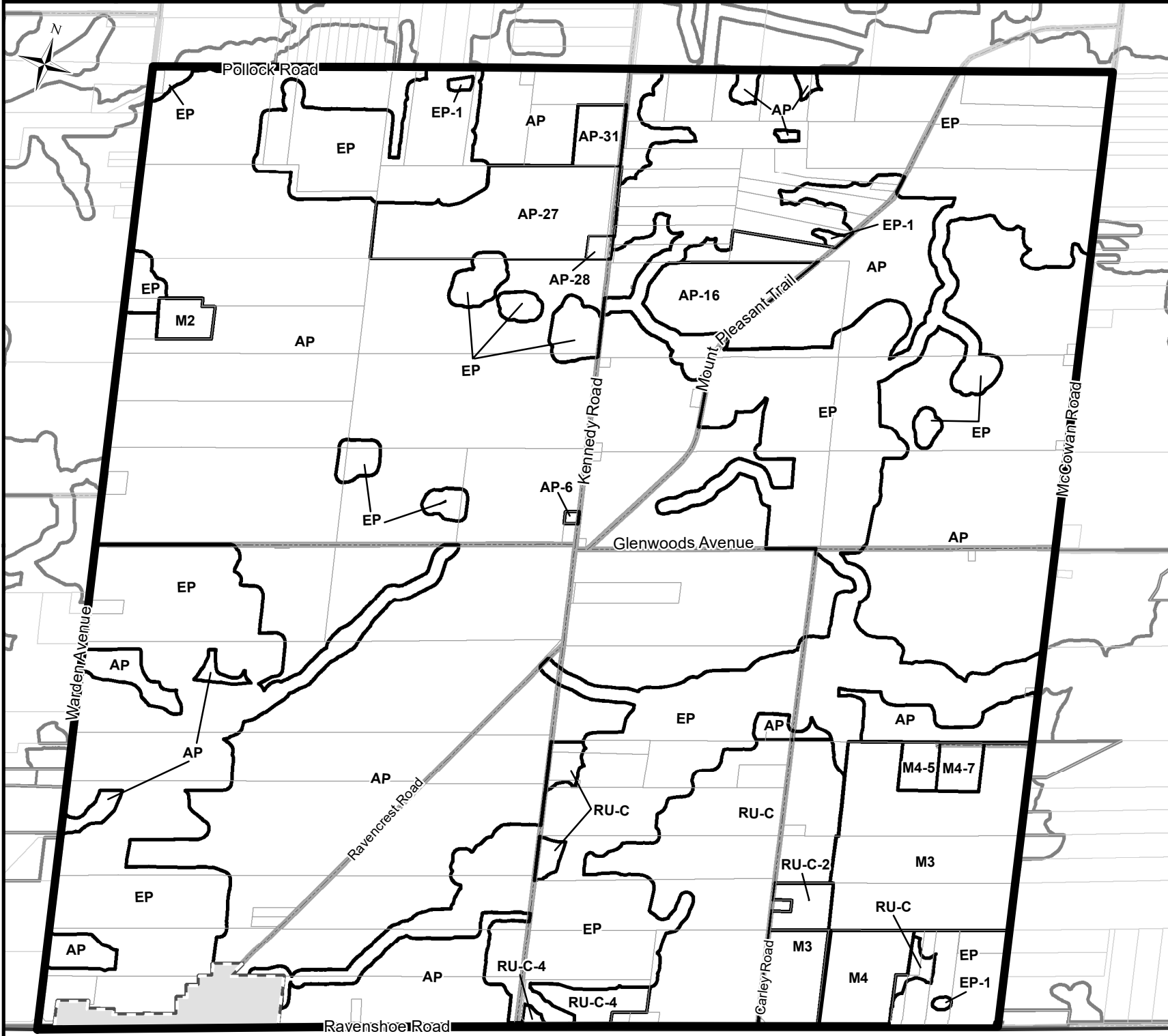

-  Lands Subject to Zoning By-Law 500
-  Parcel Fabric
-  Roads
-  Municipal Boundary

Index Map

2	3	4	5	6	7	8
9	10	11	12	13	14	15
17	18	19	20	21	22	23
24	25					



Town of Georgina
 Countryside Zoning By-Law
 Revised: Sept. 27, 2023



Town of East Gwillimbury



SCHEDULE 'B21'

ZONE CATEGORIES

- RESIDENTIAL (R)
- RURAL-COUNTRYSIDE (RU-C)
- AGRICULTURAL PROTECTION (AP)
- ENVIRONMENTAL PROTECTION (EP)
- COMMERCIAL RECREATION (CR)
- RURAL COMMERCIAL (RC)
- RESTRICTED INDUSTRIAL (M1)
- GENERAL INDUSTRIAL (M2)
- EXTRACTIVE INDUSTRIAL (M3)
- STORAGE INDUSTRIAL (M4)
- DISPOSAL INDUSTRIAL (M5)
- AIRFIELD (A)
- OPEN SPACE (OS)
- INSTITUTIONAL (I)

BASE MAP


- Lands Subject to Zoning By-Law 500
- Parcel Fabric
- Roads
- Municipal Boundary

Index Map

2	3	4	5	6	7	8		
9	10	11	12	13	14	15	16	
17	18	19	20	21	22	23	24	25



Town of Georgina
 Countryside Zoning By-Law
 Revised: Sept, 27, 2023








SCHEDULE 'B22'

ZONES CATEGORIES

- RESIDENTIAL (R)
- RURAL-COUNTRYSIDE (RU-C)
- AGRICULTURAL PROTECTION (AP)
- ENVIRONMENTAL PROTECTION (EP)
- COMMERCIAL RECREATION (CR)
- RURAL COMMERCIAL (RC)
- RESTRICTED INDUSTRIAL (M1)
- GENERAL INDUSTRIAL (M2)
- EXTRACTIVE INDUSTRIAL (M3)
- STORAGE INDUSTRIAL (M4)
- DISPOSAL INDUSTRIAL (M5)
- AIRFIELD (A)
- OPEN SPACE (OS)
- INSTITUTIONAL (I)

BASE MAP

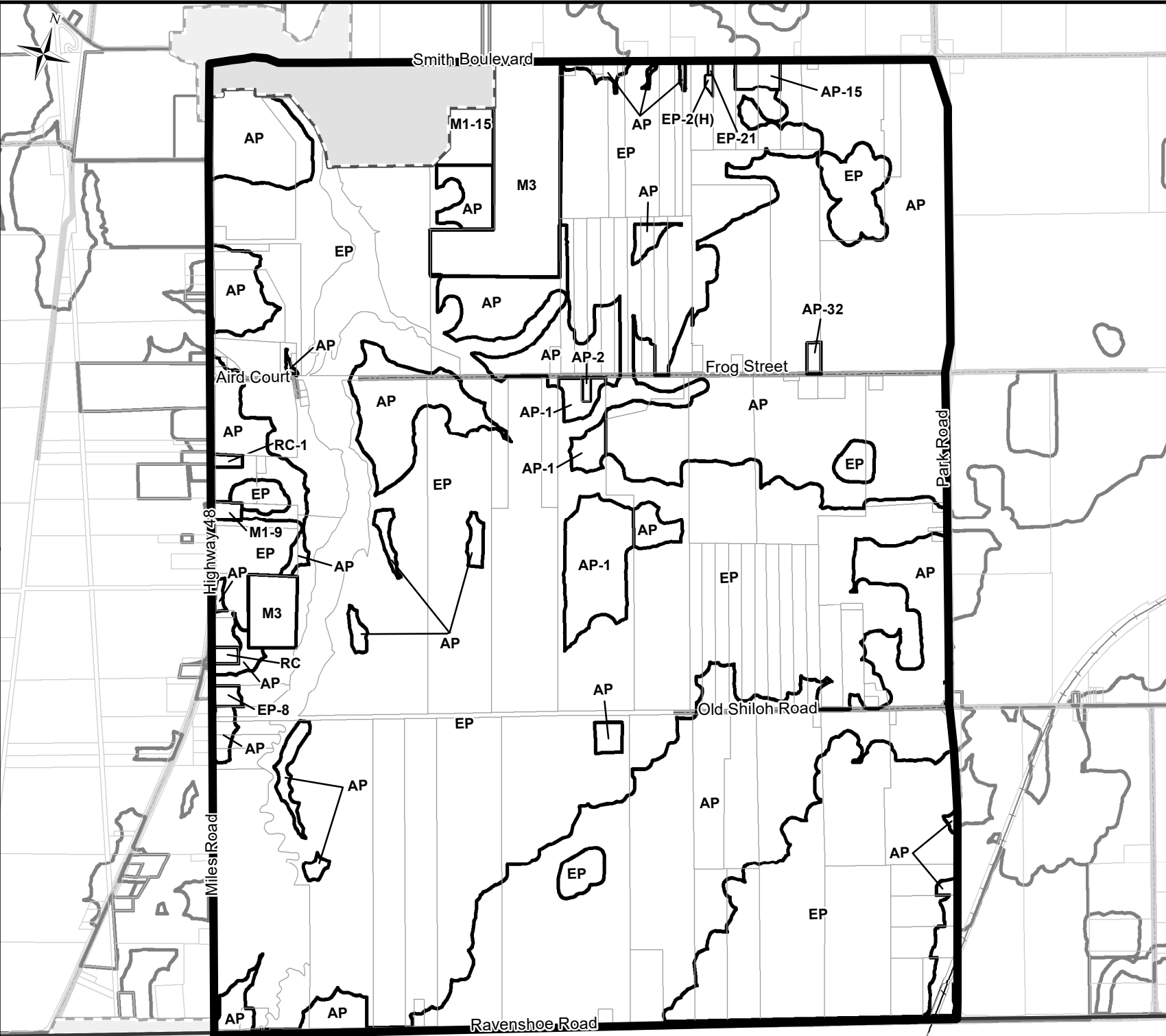
-  Lands Subject to Zoning By-Law 500
-  Parcel Fabric
-  Roads
-  Municipal Boundary
-  Railway

Index Map

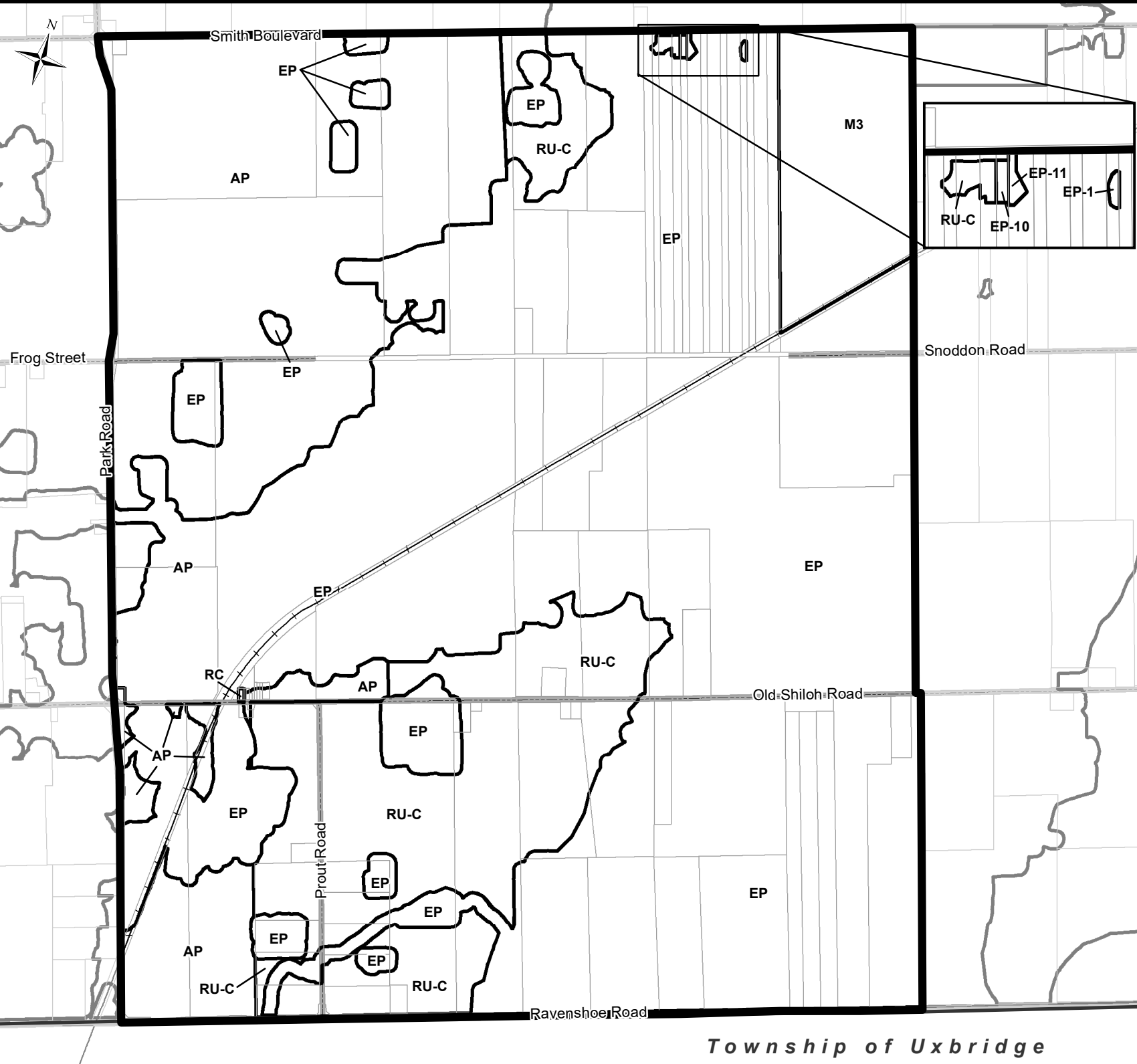
2	3	4	5	6	7	8
9	10	11	12	13	14	15
17	18	19	20	21	22	23
24	25					



Town of Georgina
 Countryside Zoning By-Law
 Revised: Sept. 27, 2023



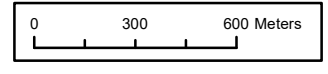
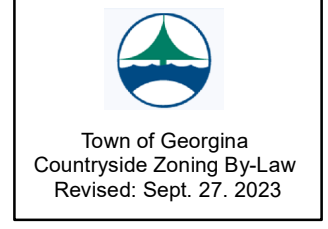
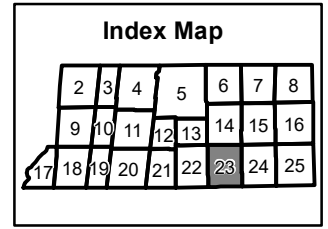
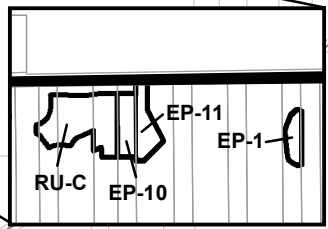
Township of Uxbridge



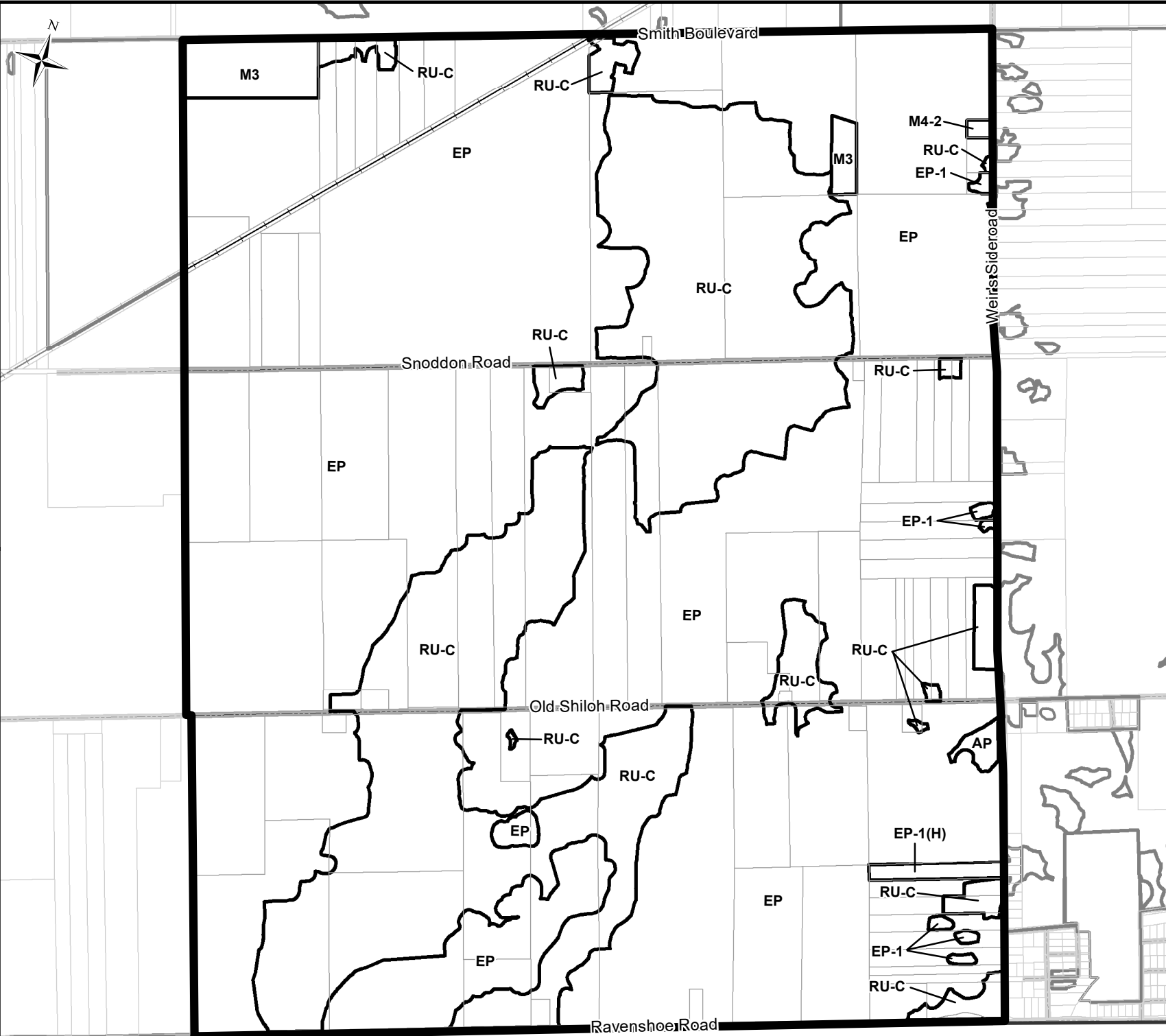
SCHEDULE 'B23'

- ### ZONE CATEGORIES
- RESIDENTIAL (R)
 - RURAL-COUNTRYSIDE (RU-C)
 - AGRICULTURAL PROTECTION (AP)
 - ENVIRONMENTAL PROTECTION (EP)
 - COMMERCIAL RECREATION (CR)
 - RURAL COMMERCIAL (RC)
 - RESTRICTED INDUSTRIAL (M1)
 - GENERAL INDUSTRIAL (M2)
 - EXTRACTIVE INDUSTRIAL (M3)
 - STORAGE INDUSTRIAL (M4)
 - DISPOSAL INDUSTRIAL (M5)
 - AIRFIELD (A)
 - OPEN SPACE (OS)
 - INSTITUTIONAL (I)

- ### BASE MAP
- Lands Subject to Zoning By-Law 500
 - Parcel Fabric
 - Roads
 - Municipal Boundary
 - Railway



Township of Uxbridge



Township of Uxbridge

SCHEDULE 'B24'

ZONE CATEGORIES

- RESIDENTIAL (R)
- RURAL-COUNTRYSIDE (RU-C)
- AGRICULTURAL PROTECTION (AP)
- ENVIRONMENTAL PROTECTION (EP)
- COMMERCIAL RECREATION (CR)
- RURAL COMMERCIAL (RC)
- RESTRICTED INDUSTRIAL (M1)
- GENERAL INDUSTRIAL (M2)
- EXTRACTIVE INDUSTRIAL (M3)
- STORAGE INDUSTRIAL (M4)
- DISPOSAL INDUSTRIAL (M5)
- AIRFIELD (A)
- OPEN SPACE (OS)
- INSTITUTIONAL (I)

BASE MAP

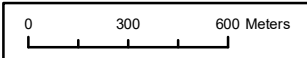
- Lands Subject to Zoning By-Law 500
- Parcel Fabric
- Roads
- Municipal Boundary
- Railway

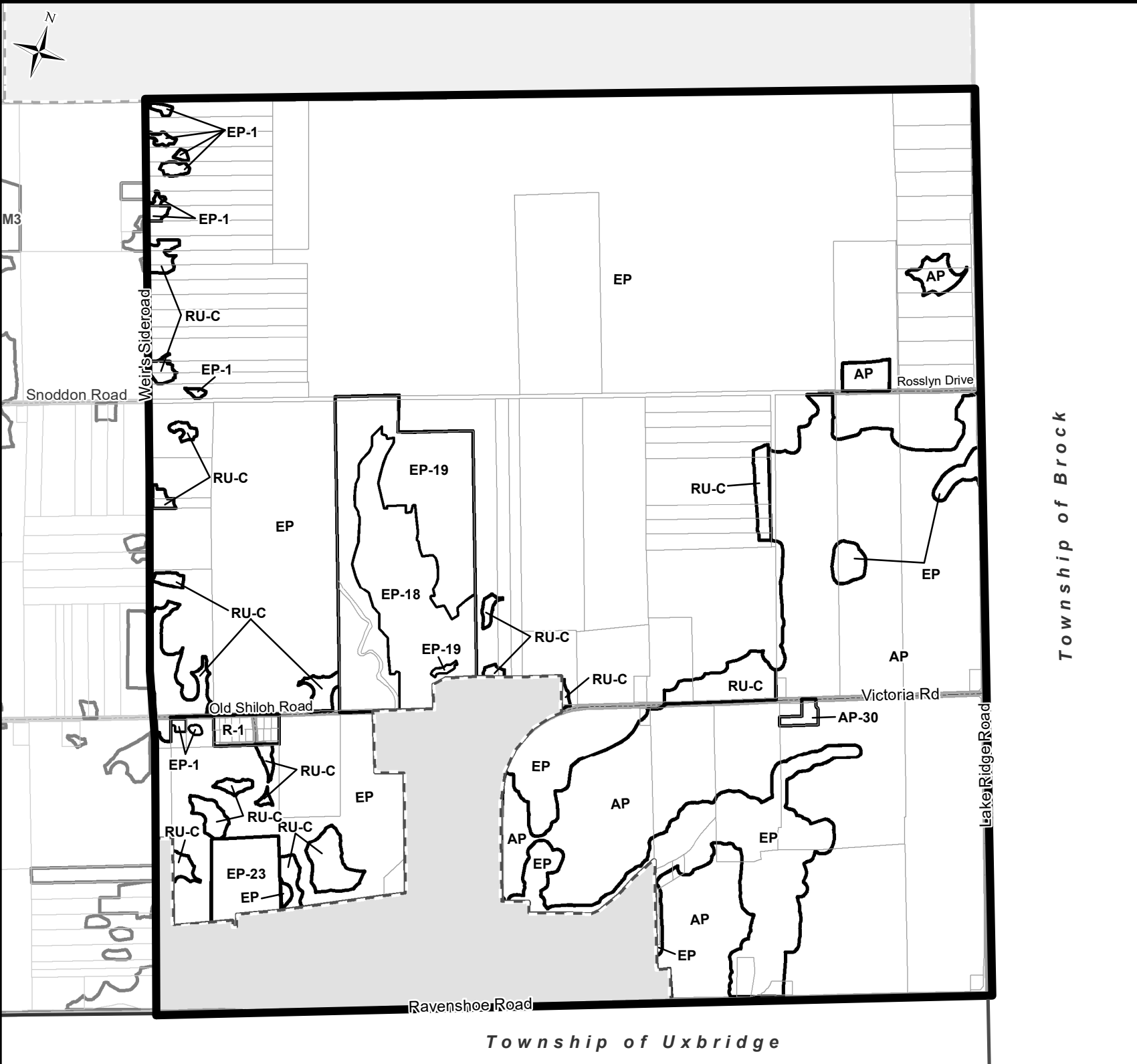
Index Map

2	3	4	5	6	7	8
9	10	11	12	13	14	15
17	18	19	20	21	22	23
					24	25



Town of Georgina
 Countryside Zoning By-Law
 Revised: Sept. 27, 2023









SCHEDULE 'B25'

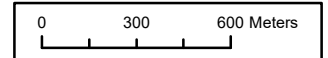
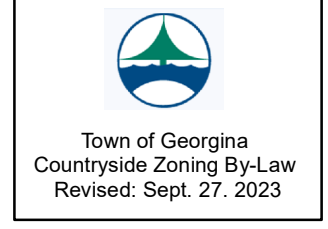
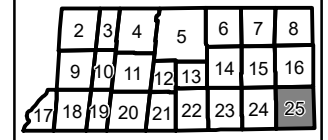
ZONE CATEGORIES

- RESIDENTIAL (R)
- RURAL-COUNTRYSIDE (RU-C)
- AGRICULTURAL PROTECTION (AP)
- ENVIRONMENTAL PROTECTION (EP)
- COMMERCIAL RECREATION (CR)
- RURAL COMMERCIAL (RC)
- RESTRICTED INDUSTRIAL (M1)
- GENERAL INDUSTRIAL (M2)
- EXTRACTIVE INDUSTRIAL (M3)
- STORAGE INDUSTRIAL (M4)
- DISPOSAL INDUSTRIAL (M5)
- AIRFIELD (A)
- OPEN SPACE (OS)
- INSTITUTIONAL (I)

BASE MAP

-  Lands Subject to Zoning By-Law 500
-  Parcel Fabric
-  Roads
-  Municipal Boundary

Index Map



Township of Brock

Township of Uxbridge