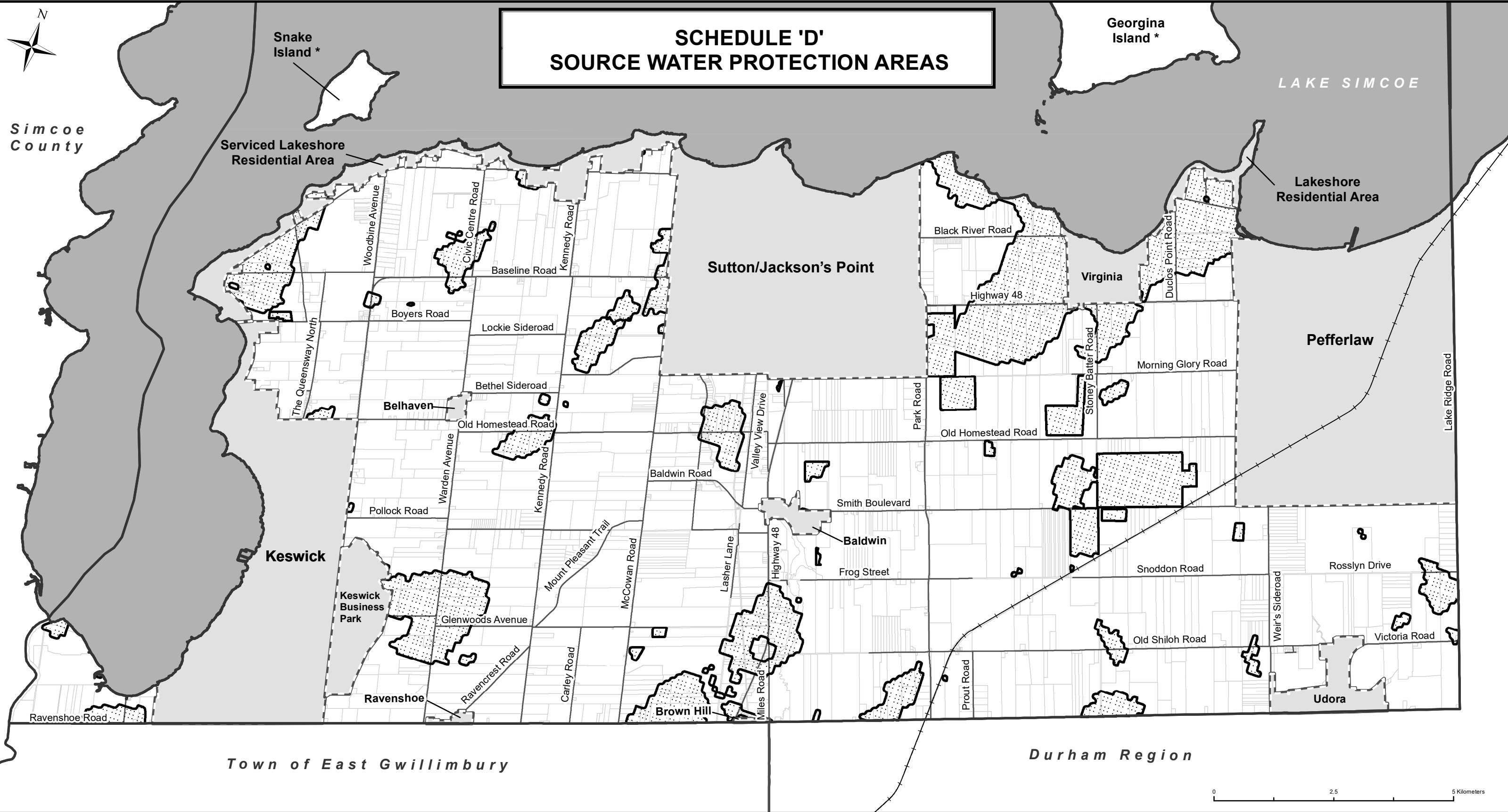










SCHEDULE 'D'

SOURCE WATER PROTECTION AREAS



LEGEND

 Lake Simcoe	 Lands Subject to Zoning By-Law 500	 Roads	* Chippewas of Georgina Island First Nation Lands not subject to Town of Georgina Zoning By-laws.
 Parcel Fabric	 Highly Vulnerable Aquifer	 Railway	
		 Municipal Boundary	


 Town of Georgina
 Countryside Zoning By-law
 Map Scale = 1:75,000
 Revised: Sept. 25, 2023