

Town of Georgina

Official Plan

Schedule F

ACTIVE

TRANSPORTATION PLAN

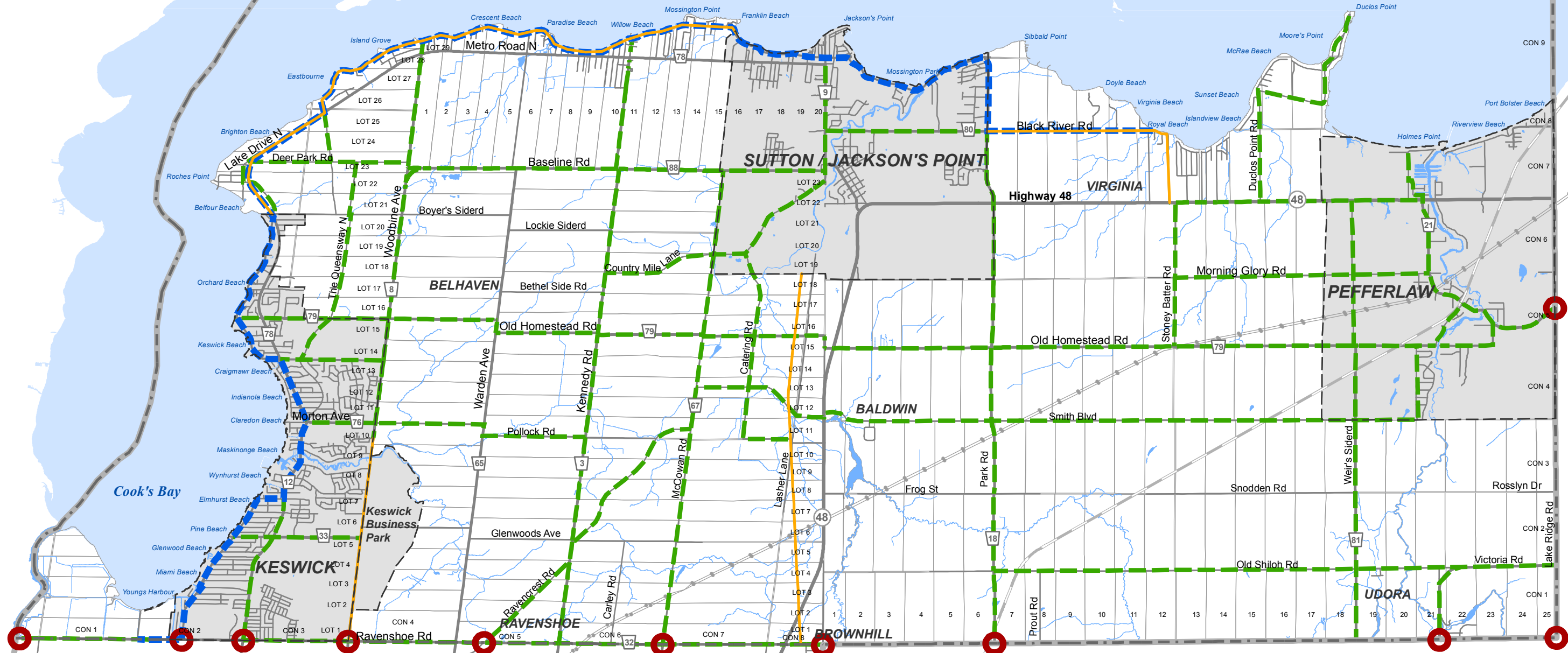
FOX ISLAND
Chippewas of Georgina
Island First Nation





SNAKE ISLAND
Chippewas of Georgina
Island First Nation

Lake Simcoe










GEORGINA ISLAND
Chippewas of Georgina
Island First Nation

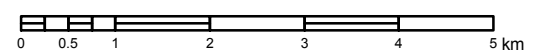
The municipal and regional boundary line into Lake Simcoe extends to the northern limit as depicted in Schedule A1.



-  Existing Cycling Network
-  Proposed Cycling Network
-  Proposed Lake to Lake Route
-  Cycling Gateway

BASE MAP INFORMATION

-  Provincial Highway
-  Regional Road
-  Road
-  Railway
-  Municipal Boundary
-  Regional Boundary
-  Hydro Corridor
-  Watercourse/Waterbody
-  Lake Simcoe



January 2017

Sources: Town of Georgina, Regional Municipality of York, ArcGIS Online Basemaps, Lake Simcoe Region Conservation Authority. Produced by York Region and MHBC Planning under licence from Ontario Ministry of Natural Resources. Copyright © Queens Printer 2015