









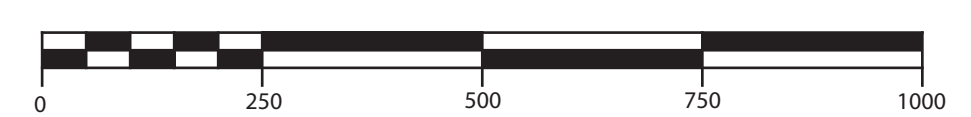


# Sutton/ Jackson's Point Secondary Plan

## Schedule A - Schematic Community Structure

-  Environmental Protection Area
-  Major Recreational or Public Open Space
-  Centres
-  Corridors
-  Stable Neighbourhoods
-  New Neighbourhoods
-  Redevelopment Opportunity Areas
-  Rural/ Agricultural
-  Sewage Treatment Plant
-  Roads
-  Secondary Plan Area Boundary
-  Urban Service Boundary
-  Lands Inside the Built Boundary
-  Proposed Hwy 404 Extension

OMB Approved  
July 17, 2013



Scale 1:20,000

