













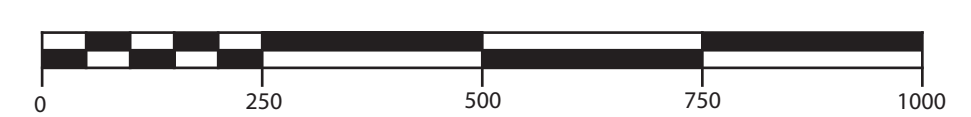
Sutton/ Jackson's Point Secondary Plan

Schedule D - Trails Plan

-  Provincial Highway
-  Proposed Hwy 404 Extension
-  Lake Simcoe Trail
-  Conceptual Pedestrian/Cycling Trails Network
-  Snowmobile Trails
-  Cycling Facilities
-  Cycling Facilities on Regional Roads & Rights of Way
-  Existing Parks
-  Proposed Parks
-  Recreational
-  Greenlands System
-  Secondary Plan Area Boundary

* Note: This schedule is a conceptual representation of the Trails network for Sutton/Jackson's Point Secondary Plan.

OMB Approved
July 17, 2013



Scale 1:20,000

