









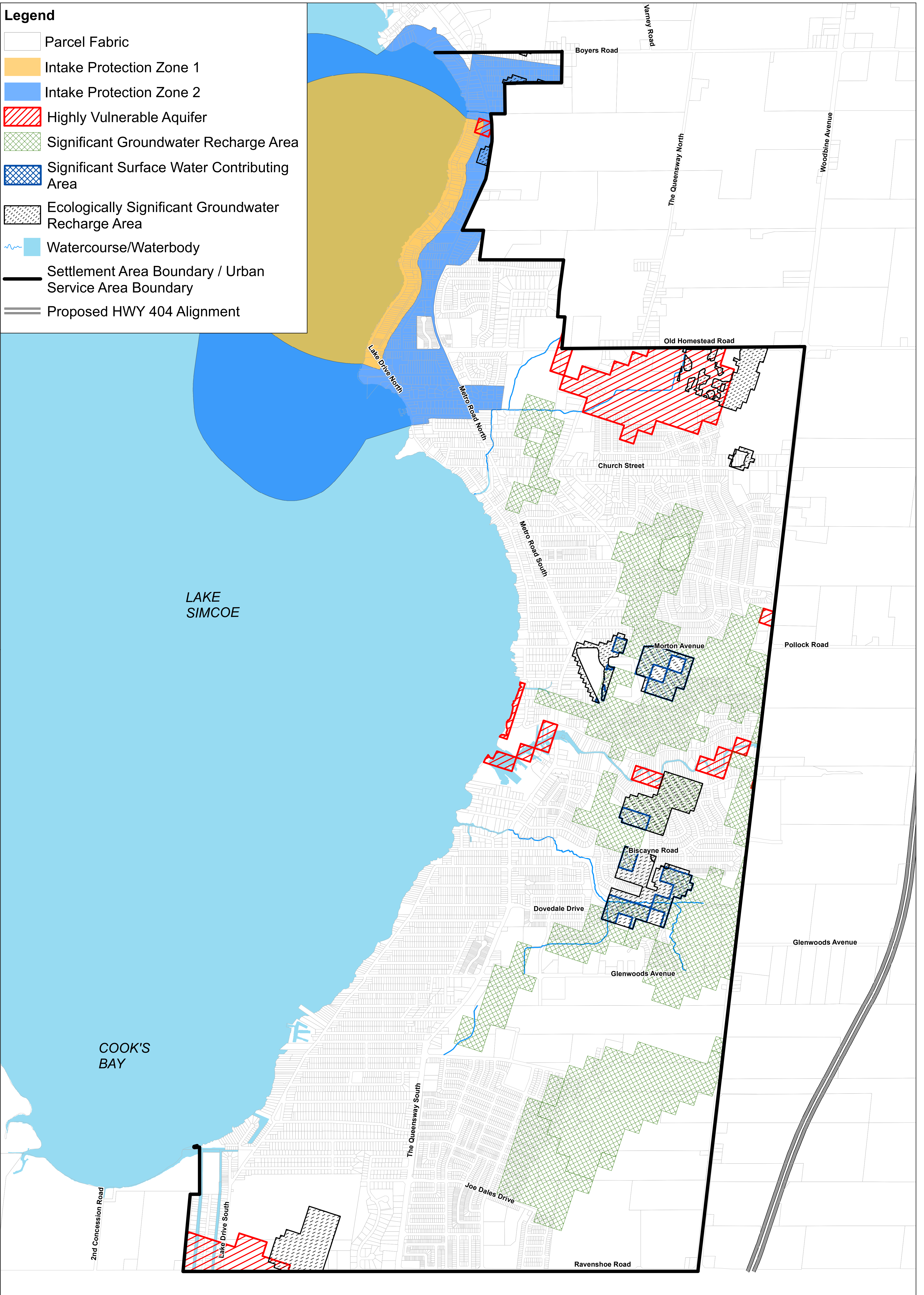


- Legend**
-  Parcel Fabric
 -  Intake Protection Zone 1
 -  Intake Protection Zone 2
 -  Highly Vulnerable Aquifer
 -  Significant Groundwater Recharge Area
 -  Significant Surface Water Contributing Area
 -  Ecologically Significant Groundwater Recharge Area
 -  Watercourse/Waterbody
 -  Settlement Area Boundary / Urban Service Area Boundary
 -  Proposed HWY 404 Alignment



Data Source:
 This map was derived from data provided by
 the Town of Georgina, the Regional Municipality
 of York and the LSRCRA.
 January 2025

Schedule D: Source Water Protection Areas

KESWICK SECONDARY PLAN

Town of Georgina

