




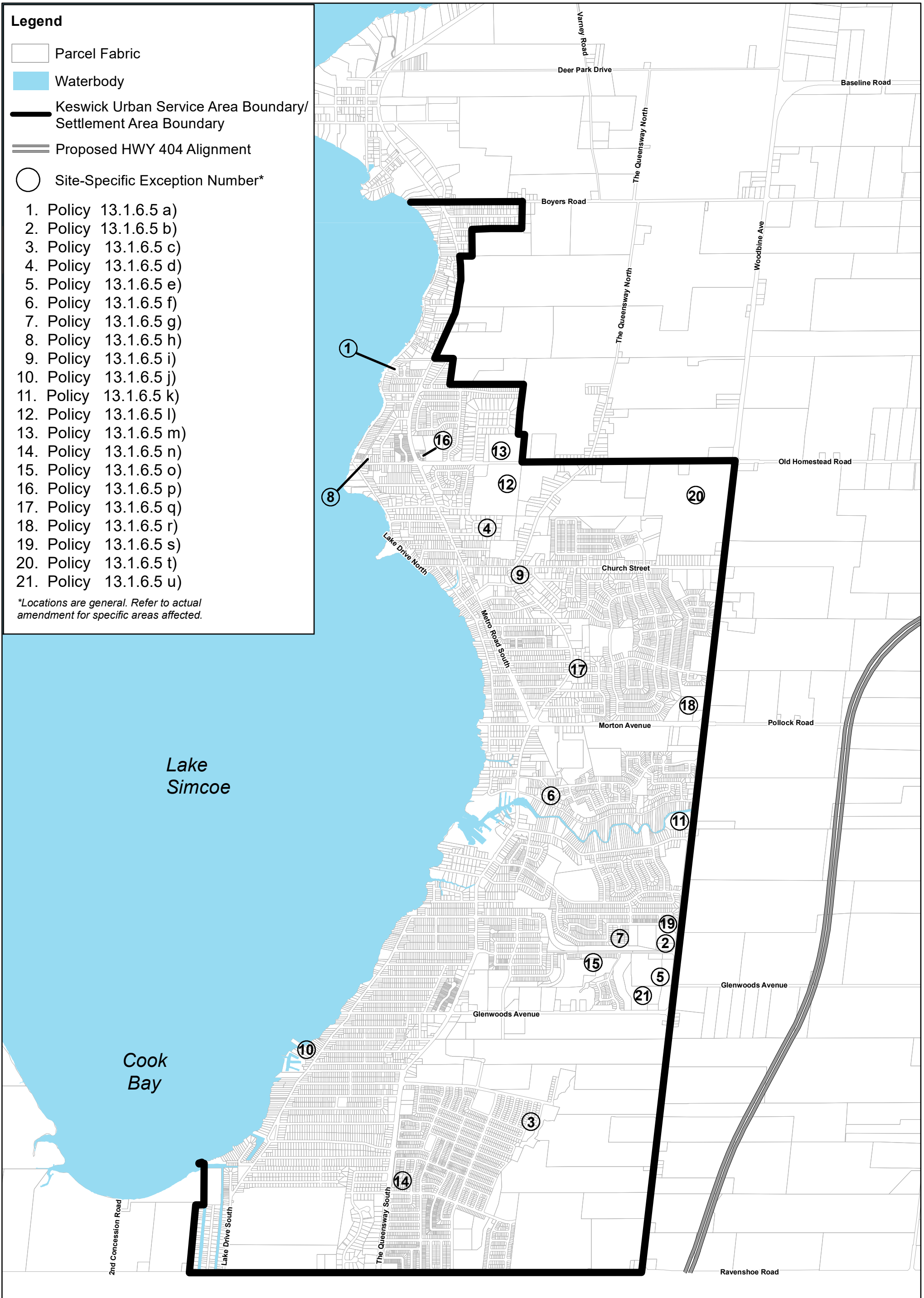


Legend

-  Parcel Fabric
-  Waterbody
-  Keswick Urban Service Area Boundary/
Settlement Area Boundary
-  Proposed HWY 404 Alignment
-  Site-Specific Exception Number*

1. Policy 13.1.6.5 a)
2. Policy 13.1.6.5 b)
3. Policy 13.1.6.5 c)
4. Policy 13.1.6.5 d)
5. Policy 13.1.6.5 e)
6. Policy 13.1.6.5 f)
7. Policy 13.1.6.5 g)
8. Policy 13.1.6.5 h)
9. Policy 13.1.6.5 i)
10. Policy 13.1.6.5 j)
11. Policy 13.1.6.5 k)
12. Policy 13.1.6.5 l)
13. Policy 13.1.6.5 m)
14. Policy 13.1.6.5 n)
15. Policy 13.1.6.5 o)
16. Policy 13.1.6.5 p)
17. Policy 13.1.6.5 q)
18. Policy 13.1.6.5 r)
19. Policy 13.1.6.5 s)
20. Policy 13.1.6.5 t)
21. Policy 13.1.6.5 u)

**Locations are general. Refer to actual amendment for specific areas affected.*



Data Source:
This map was derived from data provided by
the Town of Georgina, the Regional Municipality
of York and the LSRCA.
February, 2023

Schedule F: Site-Specific Exceptions

KESWICK SECONDARY PLAN

Town of Georgina

